Addison County

Addison

Vermont Agency of Natural Resources

vermont.gov

LEGEND

Town Boundary

NOTES

89.0 0 44.00 89.0 Meters

WGS_1984_Web_Mercator_Auxiliary_Sphere 1" = 146 Ft. 1cm = 18 Meters

© Vermont Agency of Natural Resources

THIS MAP IS NOT TO BE USED FOR NAVIGATION

DISCLAIMER: This map is for general reference only. Data layers that appear on this map may or may not be accurate, current, or otherwise reliable. ANR and the State of Vermont make no representations of any kind, including but not limited to, the warranties of merchantability, or fitness for a particular use, nor are any such warranties to be implied with respect to the data on this map.

Bristol

Vermont Agency of Natural Resources

vermont.gov

LEGEND

Town Boundary

NOTES

127.0 0 64.00 127.0 Meters

WGS_1984_Web_Mercator_Auxiliary_Sphere 1" = 208 Ft. 1cm = 25 Meters

© Vermont Agency of Natural Resources

THIS MAP IS NOT TO BE USED FOR NAVIGATION

DISCLAIMER: This map is for general reference only. Data layers that appear on this map may or may not be accurate, current, or otherwise reliable. ANR and the State of Vermont make no representations of any kind, including but not limited to, the warranties of merchantability, or fitness for a particular use, nor are any such warranties to be implied with respect to the data on this map.

Cornwall

Vermont Agency of Natural Resources

vermont.gov

LEGEND

- Designated Downtown Areas
- Designated Village Areas
- Town Boundary

NOTES

127.0 0 64.00 127.0 Meters

WGS_1984_Web_Mercator_Auxiliary_Sphere 1" = 208 Ft. 1cm = 25 Meters

© Vermont Agency of Natural Resources

THIS MAP IS NOT TO BE USED FOR NAVIGATION

DISCLAIMER: This map is for general reference only. Data layers that appear on this map may or may not be accurate, current, or otherwise reliable. ANR and the State of Vermont make no representations of any kind, including but not limited to, the warranties of merchantability, or fitness for a particular use, nor are any such warranties to be implied with respect to the data on this map.

Ferrisburgh

Vermont Agency of Natural Resources

vermont.gov

LEGEND

Town Boundary

NOTES

89.0 0 44.00 89.0 Meters

WGS_1984_Web_Mercator_Auxiliary_Sphere 1" = 146 Ft. 1cm = 18 Meters

© Vermont Agency of Natural Resources

THIS MAP IS NOT TO BE USED FOR NAVIGATION

DISCLAIMER: This map is for general reference only. Data layers that appear on this map may or may not be accurate, current, or otherwise reliable. ANR and the State of Vermont make no representations of any kind, including but not limited to, the warranties of merchantability, or fitness for a particular use, nor are any such warranties to be implied with respect to the data on this map.

Hancock

Vermont Agency of Natural Resources

vermont.gov

LEGEND

Town Boundary

NOTES

89.0 0 44.00 89.0 Meters

WGS_1984_Web_Mercator_Auxiliary_Sphere 1" = 146 Ft. 1cm = 18 Meters

© Vermont Agency of Natural Resources

THIS MAP IS NOT TO BE USED FOR NAVIGATION

DISCLAIMER: This map is for general reference only. Data layers that appear on this map may or may not be accurate, current, or otherwise reliable. ANR and the State of Vermont make no representations of any kind, including but not limited to, the warranties of merchantability, or fitness for a particular use, nor are any such warranties to be implied with respect to the data on this map.

Leicester

Vermont Agency of Natural Resources

vermont.gov

LEGEND

Town Boundary

NOTES

89.0 0 44.00 89.0 Meters

WGS_1984_Web_Mercator_Auxiliary_Sphere 1" = 146 Ft. 1cm = 18 Meters

© Vermont Agency of Natural Resources

THIS MAP IS NOT TO BE USED FOR NAVIGATION

DISCLAIMER: This map is for general reference only. Data layers that appear on this map may or may not be accurate, current, or otherwise reliable. ANR and the State of Vermont make no representations of any kind, including but not limited to, the warranties of merchantability, or fitness for a particular use, nor are any such warranties to be implied with respect to the data on this map.

Lincoln

Vermont Agency of Natural Resources

vermont.gov

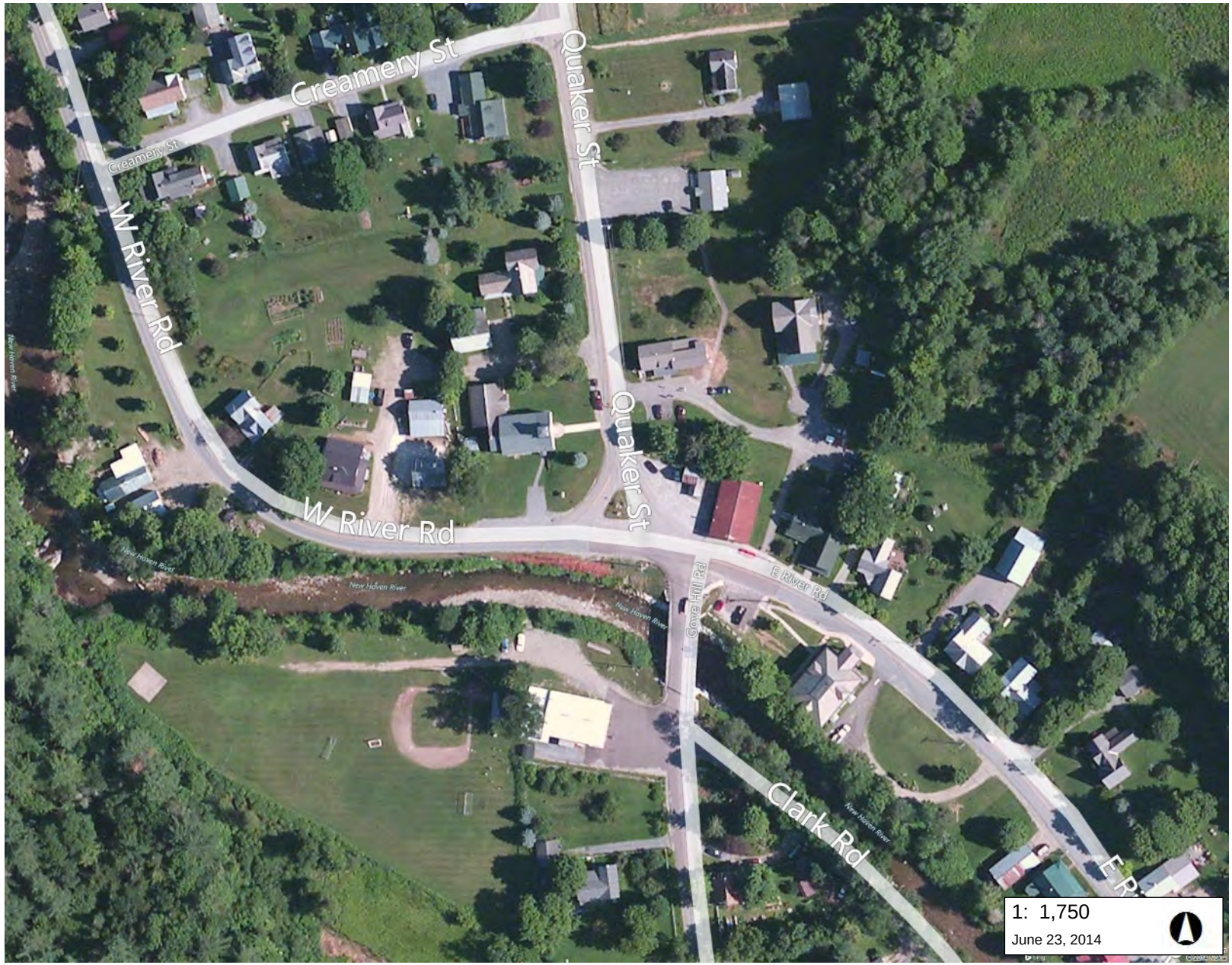

LEGEND

Town Boundary

NOTES

89.0 0 44.00 89.0 Meters

WGS_1984_Web_Mercator_Auxiliary_Sphere 1" = 146 Ft. 1cm = 18 Meters

© Vermont Agency of Natural Resources

THIS MAP IS NOT TO BE USED FOR NAVIGATION

DISCLAIMER: This map is for general reference only. Data layers that appear on this map may or may not be accurate, current, or otherwise reliable. ANR and the State of Vermont make no representations of any kind, including but not limited to, the warranties of merchantability, or fitness for a particular use, nor are any such warranties to be implied with respect to the data on this map.

Middlebury

Vermont Agency of Natural Resources

vermont.gov

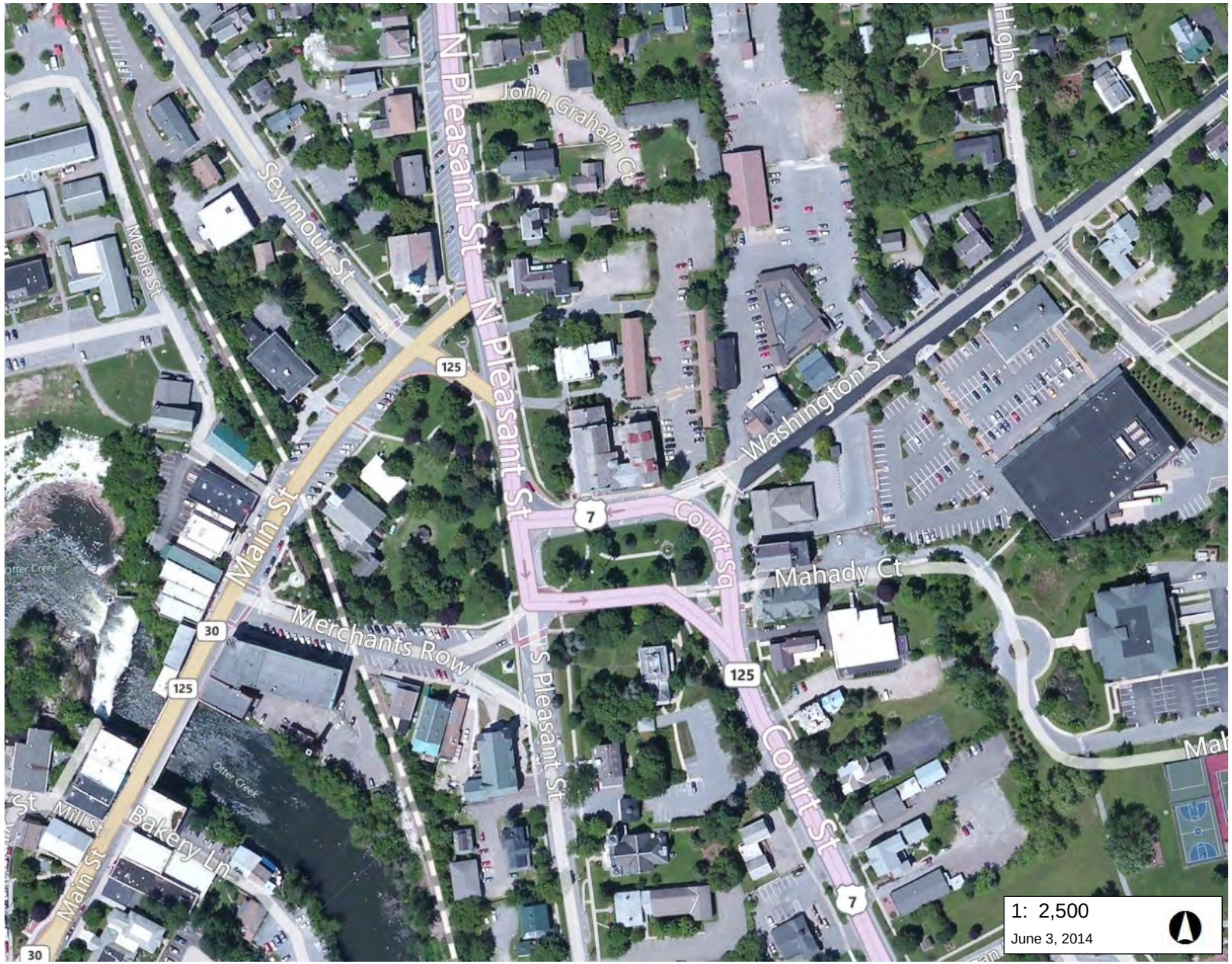

LEGEND

Town Boundary

NOTES

127.0 0 64.00 127.0 Meters

WGS_1984_Web_Mercator_Auxiliary_Sphere 1" = 208 Ft. 1cm = 25 Meters

© Vermont Agency of Natural Resources

THIS MAP IS NOT TO BE USED FOR NAVIGATION

DISCLAIMER: This map is for general reference only. Data layers that appear on this map may or may not be accurate, current, or otherwise reliable. ANR and the State of Vermont make no representations of any kind, including but not limited to, the warranties of merchantability, or fitness for a particular use, nor are any such warranties to be implied with respect to the data on this map.

Middlebury

Vermont Agency of Natural Resources

vermont.gov

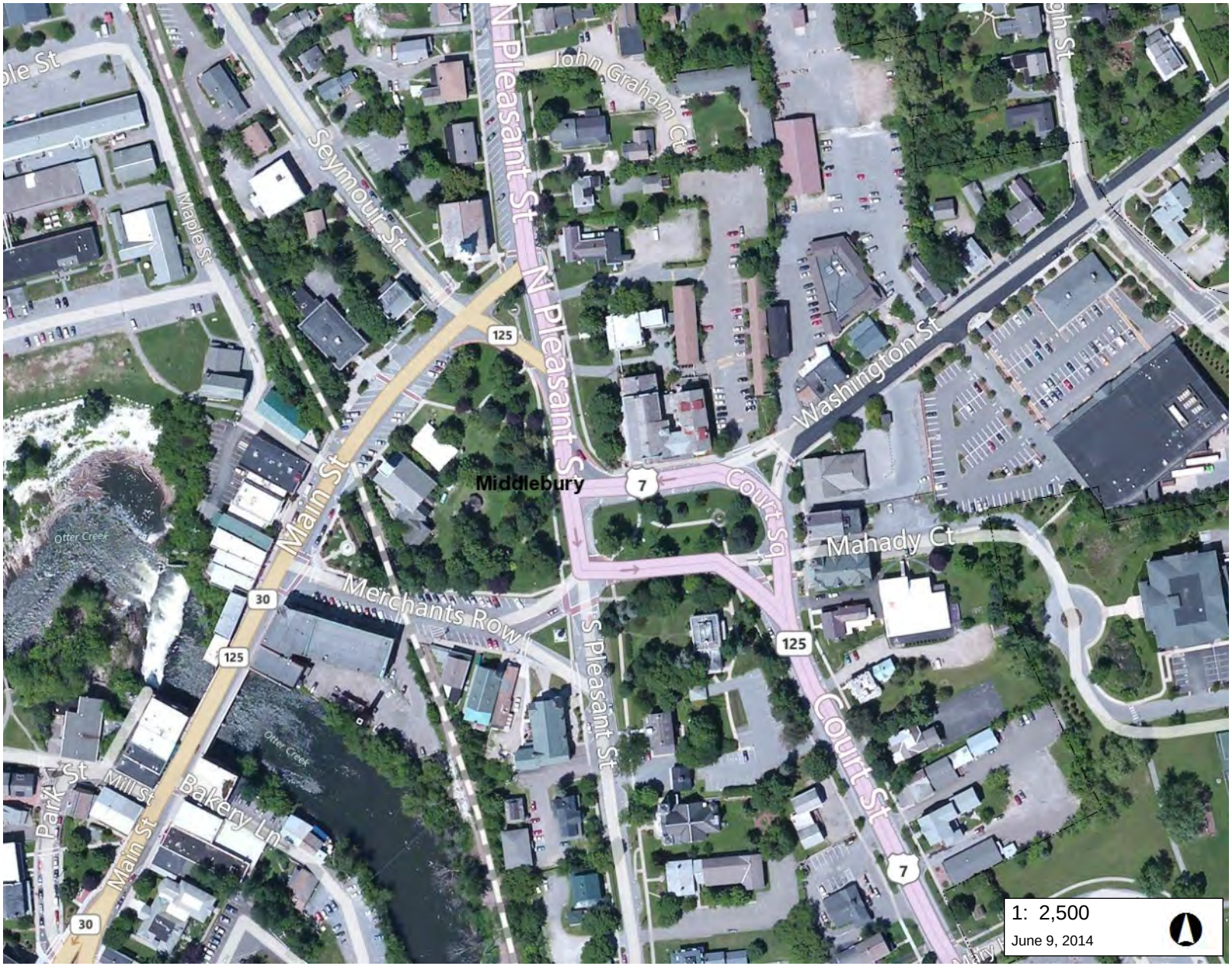

LEGEND

- Designated Downtown Areas
- Designated Village Areas
- Town Boundary

NOTES

127.0 0 64.00 127.0 Meters

WGS_1984_Web_Mercator_Auxiliary_Sphere 1" = 208 Ft. 1cm = 25 Meters

© Vermont Agency of Natural Resources

THIS MAP IS NOT TO BE USED FOR NAVIGATION

DISCLAIMER: This map is for general reference only. Data layers that appear on this map may or may not be accurate, current, or otherwise reliable. ANR and the State of Vermont make no representations of any kind, including but not limited to, the warranties of merchantability, or fitness for a particular use, nor are any such warranties to be implied with respect to the data on this map.

Monkton

Vermont Agency of Natural Resources

vermont.gov

LEGEND

Town Boundary

NOTES

89.0 0 44.00 89.0 Meters

WGS_1984_Web_Mercator_Auxiliary_Sphere 1" = 146 Ft. 1cm = 18 Meters

© Vermont Agency of Natural Resources

THIS MAP IS NOT TO BE USED FOR NAVIGATION

DISCLAIMER: This map is for general reference only. Data layers that appear on this map may or may not be accurate, current, or otherwise reliable. ANR and the State of Vermont make no representations of any kind, including but not limited to, the warranties of merchantability, or fitness for a particular use, nor are any such warranties to be implied with respect to the data on this map.

New Haven

Vermont Agency of Natural Resources

vermont.gov

LEGEND

Town Boundary

NOTES

127.0 0 64.00 127.0 Meters

WGS_1984_Web_Mercator_Auxiliary_Sphere 1" = 208 Ft. 1cm = 25 Meters

© Vermont Agency of Natural Resources

THIS MAP IS NOT TO BE USED FOR NAVIGATION

DISCLAIMER: This map is for general reference only. Data layers that appear on this map may or may not be accurate, current, or otherwise reliable. ANR and the State of Vermont make no representations of any kind, including but not limited to, the warranties of merchantability, or fitness for a particular use, nor are any such warranties to be implied with respect to the data on this map.

Orwell

Vermont Agency of Natural Resources

vermont.gov

LEGEND

Town Boundary

NOTES

89.0 0 44.00 89.0 Meters

WGS_1984_Web_Mercator_Auxiliary_Sphere 1" = 146 Ft. 1cm = 18 Meters

© Vermont Agency of Natural Resources

THIS MAP IS NOT TO BE USED FOR NAVIGATION

DISCLAIMER: This map is for general reference only. Data layers that appear on this map may or may not be accurate, current, or otherwise reliable. ANR and the State of Vermont make no representations of any kind, including but not limited to, the warranties of merchantability, or fitness for a particular use, nor are any such warranties to be implied with respect to the data on this map.

Shoreham

Vermont Agency of Natural Resources

vermont.gov

LEGEND

Town Boundary

NOTES

89.0 0 44.00 89.0 Meters

WGS_1984_Web_Mercator_Auxiliary_Sphere 1" = 146 Ft. 1cm = 18 Meters

© Vermont Agency of Natural Resources

THIS MAP IS NOT TO BE USED FOR NAVIGATION

DISCLAIMER: This map is for general reference only. Data layers that appear on this map may or may not be accurate, current, or otherwise reliable. ANR and the State of Vermont make no representations of any kind, including but not limited to, the warranties of merchantability, or fitness for a particular use, nor are any such warranties to be implied with respect to the data on this map.

Shoreham

Vermont Agency of Natural Resources

vermont.gov

LEGEND

Town Boundary

NOTES

89.0 0 44.00 89.0 Meters

WGS_1984_Web_Mercator_Auxiliary_Sphere 1" = 146 Ft. 1cm = 18 Meters

© Vermont Agency of Natural Resources

THIS MAP IS NOT TO BE USED FOR NAVIGATION

DISCLAIMER: This map is for general reference only. Data layers that appear on this map may or may not be accurate, current, or otherwise reliable. ANR and the State of Vermont make no representations of any kind, including but not limited to, the warranties of merchantability, or fitness for a particular use, nor are any such warranties to be implied with respect to the data on this map.

Vergennes

Vermont Agency of Natural Resources

vermont.gov

LEGEND

Town Boundary

NOTES

127.0 0 64.00 127.0 Meters

WGS_1984_Web_Mercator_Auxiliary_Sphere 1" = 208 Ft. 1cm = 25 Meters

© Vermont Agency of Natural Resources

THIS MAP IS NOT TO BE USED FOR NAVIGATION

DISCLAIMER: This map is for general reference only. Data layers that appear on this map may or may not be accurate, current, or otherwise reliable. ANR and the State of Vermont make no representations of any kind, including but not limited to, the warranties of merchantability, or fitness for a particular use, nor are any such warranties to be implied with respect to the data on this map.

Weybridge

Vermont Agency of Natural Resources

vermont.gov



LEGEND

Town Boundary

NOTES

89.0 0 44.00 89.0 Meters

WGS_1984_Web_Mercator_Auxiliary_Sphere 1" = 146 Ft. 1cm = 18 Meters

© Vermont Agency of Natural Resources

THIS MAP IS NOT TO BE USED FOR NAVIGATION

DISCLAIMER: This map is for general reference only. Data layers that appear on this map may or may not be accurate, current, or otherwise reliable. ANR and the State of Vermont make no representations of any kind, including but not limited to, the warranties of merchantability, or fitness for a particular use, nor are any such warranties to be implied with respect to the data on this map.

Whiting

Vermont Agency of Natural Resources

vermont.gov

LEGEND

Town Boundary

NOTES

89.0 0 44.00 89.0 Meters

WGS_1984_Web_Mercator_Auxiliary_Sphere 1" = 146 Ft. 1cm = 18 Meters

© Vermont Agency of Natural Resources

THIS MAP IS NOT TO BE USED FOR NAVIGATION

DISCLAIMER: This map is for general reference only. Data layers that appear on this map may or may not be accurate, current, or otherwise reliable. ANR and the State of Vermont make no representations of any kind, including but not limited to, the warranties of merchantability, or fitness for a particular use, nor are any such warranties to be implied with respect to the data on this map.

ennington County

Arlington

Vermont Agency of Natural Resources

vermont.gov

LEGEND

Town Boundary

NOTES

89.0 0 44.00 89.0 Meters

WGS_1984_Web_Mercator_Auxiliary_Sphere 1" = 146 Ft. 1cm = 18 Meters

© Vermont Agency of Natural Resources

THIS MAP IS NOT TO BE USED FOR NAVIGATION

DISCLAIMER: This map is for general reference only. Data layers that appear on this map may or may not be accurate, current, or otherwise reliable. ANR and the State of Vermont make no representations of any kind, including but not limited to, the warranties of merchantability, or fitness for a particular use, nor are any such warranties to be implied with respect to the data on this map.

Dorset

Vermont Agency of Natural Resources

vermont.gov

LEGEND

Town Boundary

NOTES

127.0 0 64.00 127.0 Meters

WGS_1984_Web_Mercator_Auxiliary_Sphere 1" = 208 Ft. 1cm = 25 Meters

© Vermont Agency of Natural Resources

THIS MAP IS NOT TO BE USED FOR NAVIGATION

DISCLAIMER: This map is for general reference only. Data layers that appear on this map may or may not be accurate, current, or otherwise reliable. ANR and the State of Vermont make no representations of any kind, including but not limited to, the warranties of merchantability, or fitness for a particular use, nor are any such warranties to be implied with respect to the data on this map.

Manchester

Vermont Agency of Natural Resources

vermont.gov

LEGEND

Town Boundary

NOTES

89.0 0 44.00 89.0 Meters

WGS_1984_Web_Mercator_Auxiliary_Sphere 1" = 146 Ft. 1cm = 18 Meters

© Vermont Agency of Natural Resources

THIS MAP IS NOT TO BE USED FOR NAVIGATION

DISCLAIMER: This map is for general reference only. Data layers that appear on this map may or may not be accurate, current, or otherwise reliable. ANR and the State of Vermont make no representations of any kind, including but not limited to, the warranties of merchantability, or fitness for a particular use, nor are any such warranties to be implied with respect to the data on this map.

Manchester Center

Vermont Agency of Natural Resources

vermont.gov

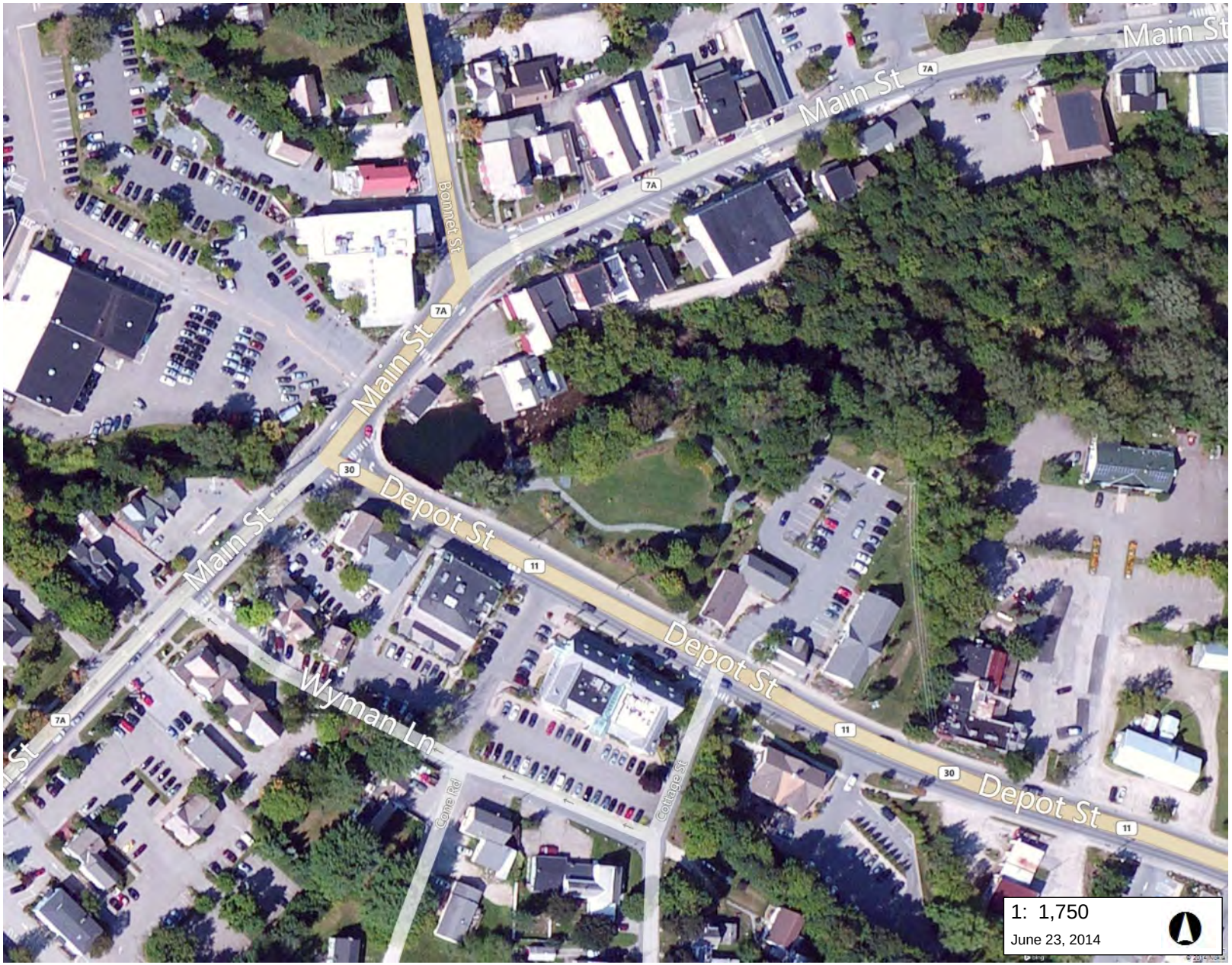

LEGEND

Town Boundary

NOTES

89.0 0 44.00 89.0 Meters

WGS_1984_Web_Mercator_Auxiliary_Sphere 1" = 146 Ft. 1cm = 18 Meters

© Vermont Agency of Natural Resources

THIS MAP IS NOT TO BE USED FOR NAVIGATION

DISCLAIMER: This map is for general reference only. Data layers that appear on this map may or may not be accurate, current, or otherwise reliable. ANR and the State of Vermont make no representations of any kind, including but not limited to, the warranties of merchantability, or fitness for a particular use, nor are any such warranties to be implied with respect to the data on this map.

North Bennington

Vermont Agency of Natural Resources

vermont.gov

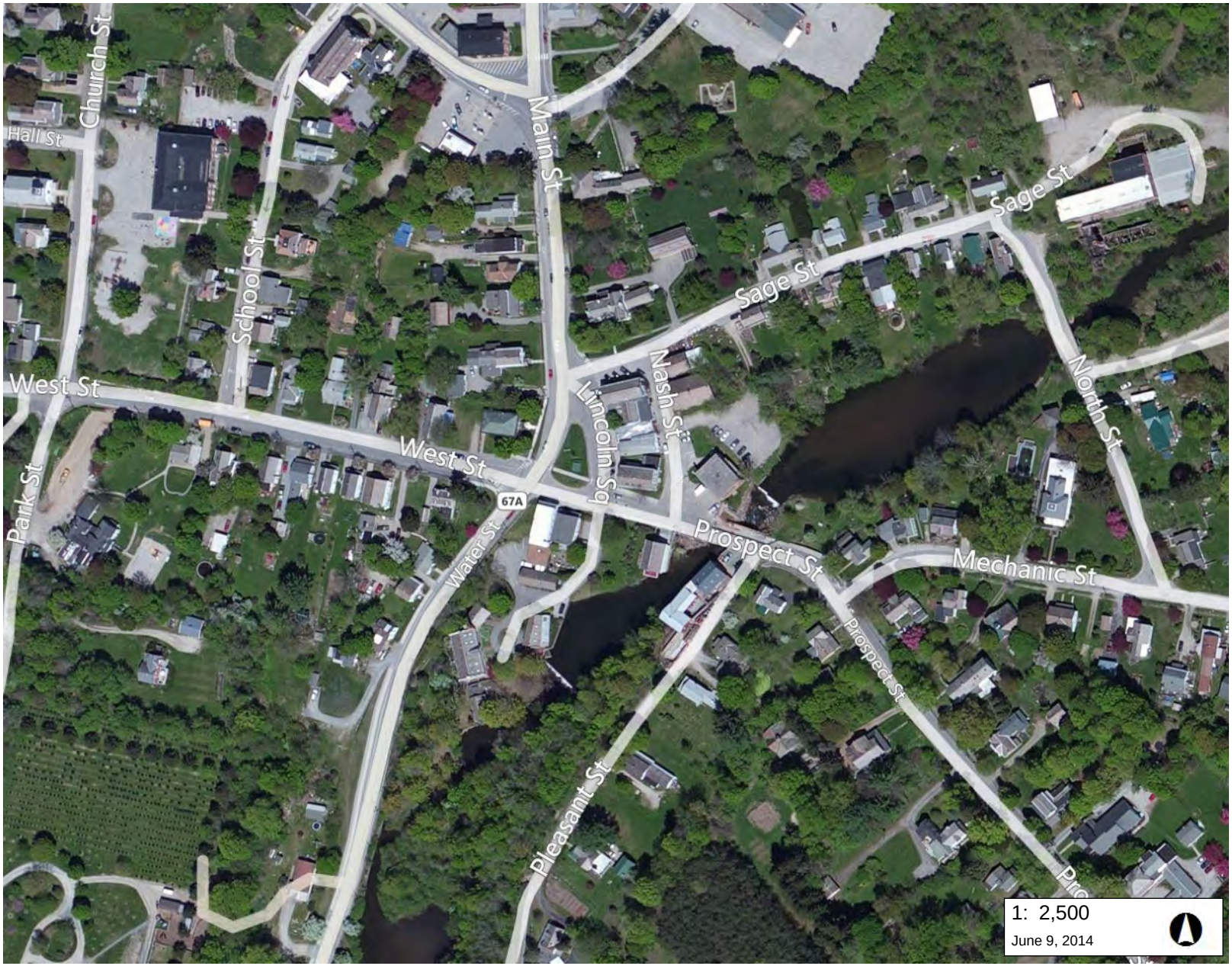

LEGEND

Town Boundary

NOTES

127.0 0 64.00 127.0 Meters

WGS_1984_Web_Mercator_Auxiliary_Sphere 1" = 208 Ft. 1cm = 25 Meters

© Vermont Agency of Natural Resources

THIS MAP IS NOT TO BE USED FOR NAVIGATION

DISCLAIMER: This map is for general reference only. Data layers that appear on this map may or may not be accurate, current, or otherwise reliable. ANR and the State of Vermont make no representations of any kind, including but not limited to, the warranties of merchantability, or fitness for a particular use, nor are any such warranties to be implied with respect to the data on this map.

Old Bennington

Vermont Agency of Natural Resources

vermont.gov

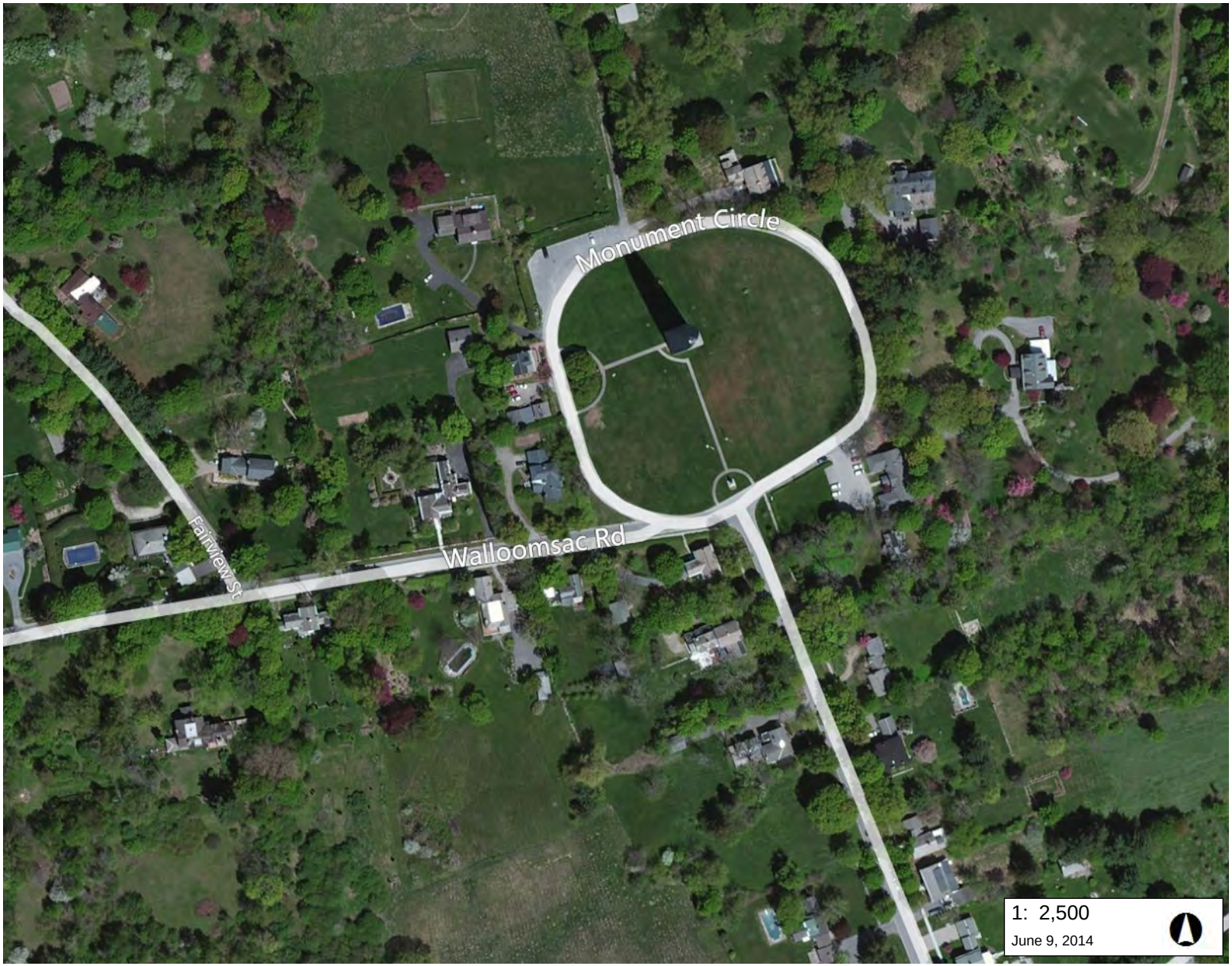

LEGEND

Town Boundary

NOTES

127.0 0 64.00 127.0 Meters

WGS_1984_Web_Mercator_Auxiliary_Sphere 1" = 208 Ft. 1cm = 25 Meters

© Vermont Agency of Natural Resources

THIS MAP IS NOT TO BE USED FOR NAVIGATION

DISCLAIMER: This map is for general reference only. Data layers that appear on this map may or may not be accurate, current, or otherwise reliable. ANR and the State of Vermont make no representations of any kind, including but not limited to, the warranties of merchantability, or fitness for a particular use, nor are any such warranties to be implied with respect to the data on this map.

Caledonia County

Danville

Vermont Agency of Natural Resources

vermont.gov

LEGEND

Town Boundary

NOTES

127.0 0 64.00 127.0 Meters

WGS_1984_Web_Mercator_Auxiliary_Sphere 1" = 208 Ft. 1cm = 25 Meters

© Vermont Agency of Natural Resources

THIS MAP IS NOT TO BE USED FOR NAVIGATION

DISCLAIMER: This map is for general reference only. Data layers that appear on this map may or may not be accurate, current, or otherwise reliable. ANR and the State of Vermont make no representations of any kind, including but not limited to, the warranties of merchantability, or fitness for a particular use, nor are any such warranties to be implied with respect to the data on this map.

East Burke

Vermont Agency of Natural Resources

vermont.gov

LEGEND

Town Boundary

NOTES

89.0 0 44.00 89.0 Meters

WGS_1984_Web_Mercator_Auxiliary_Sphere 1" = 146 Ft. 1cm = 18 Meters

© Vermont Agency of Natural Resources

THIS MAP IS NOT TO BE USED FOR NAVIGATION

DISCLAIMER: This map is for general reference only. Data layers that appear on this map may or may not be accurate, current, or otherwise reliable. ANR and the State of Vermont make no representations of any kind, including but not limited to, the warranties of merchantability, or fitness for a particular use, nor are any such warranties to be implied with respect to the data on this map.

Lyndonville

Vermont Agency of Natural Resources

vermont.gov

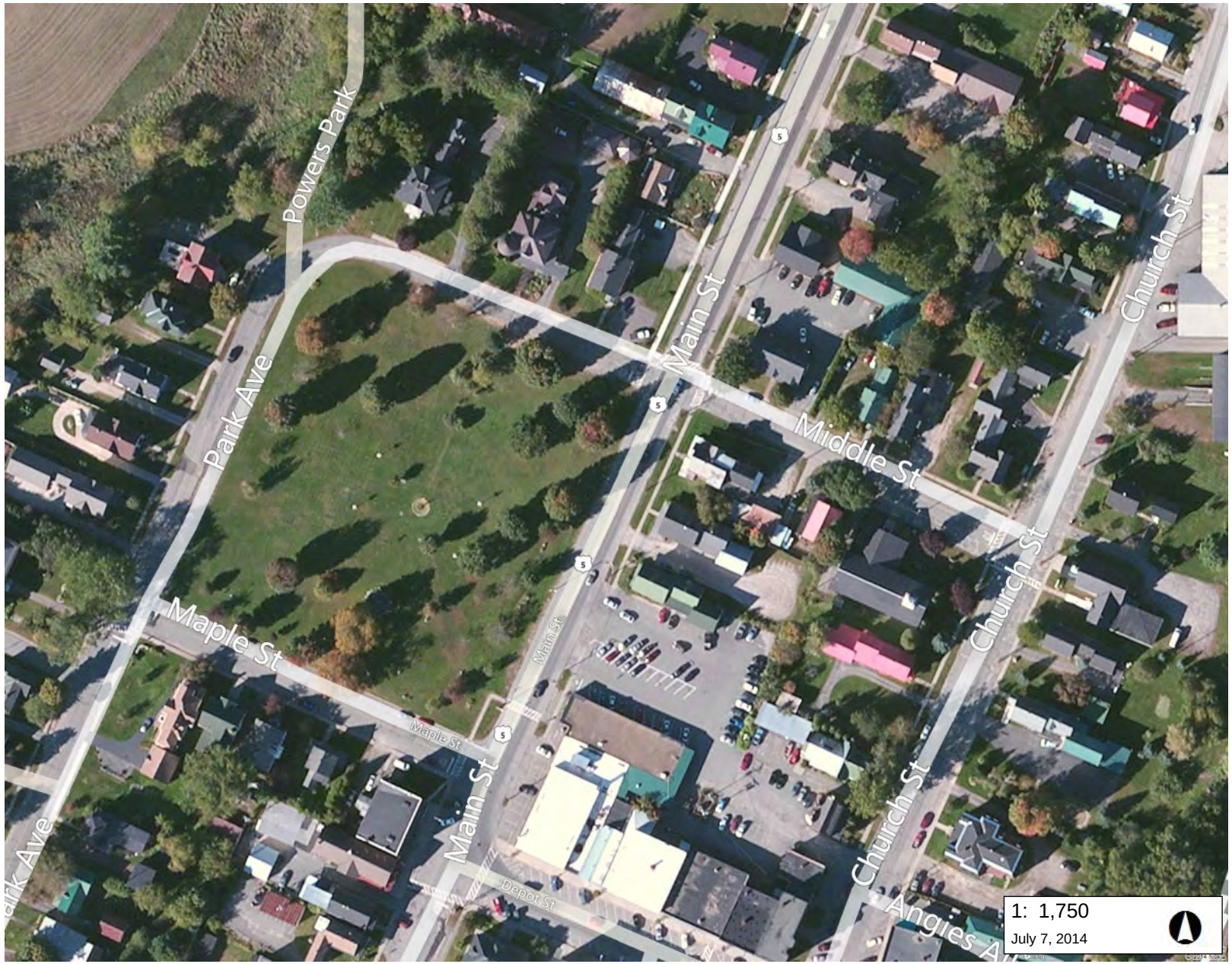

LEGEND

Town Boundary

NOTES

89.0 0 44.00 89.0 Meters

WGS_1984_Web_Mercator_Auxiliary_Sphere 1" = 146 Ft. 1cm = 18 Meters

© Vermont Agency of Natural Resources

THIS MAP IS NOT TO BE USED FOR NAVIGATION

DISCLAIMER: This map is for general reference only. Data layers that appear on this map may or may not be accurate, current, or otherwise reliable. ANR and the State of Vermont make no representations of any kind, including but not limited to, the warranties of merchantability, or fitness for a particular use, nor are any such warranties to be implied with respect to the data on this map.

Lydonville

Vermont Agency of Natural Resources

vermont.gov

LEGEND

Town Boundary

NOTES

89.0 0 44.00 89.0 Meters

WGS_1984_Web_Mercator_Auxiliary_Sphere 1" = 146 Ft. 1cm = 18 Meters

© Vermont Agency of Natural Resources

THIS MAP IS NOT TO BE USED FOR NAVIGATION

DISCLAIMER: This map is for general reference only. Data layers that appear on this map may or may not be accurate, current, or otherwise reliable. ANR and the State of Vermont make no representations of any kind, including but not limited to, the warranties of merchantability, or fitness for a particular use, nor are any such warranties to be implied with respect to the data on this map.

Passumpsic

Vermont Agency of Natural Resources

vermont.gov

LEGEND

Town Boundary

NOTES

89.0 0 44.00 89.0 Meters

WGS_1984_Web_Mercator_Auxiliary_Sphere 1" = 146 Ft. 1cm = 18 Meters

© Vermont Agency of Natural Resources

THIS MAP IS NOT TO BE USED FOR NAVIGATION

DISCLAIMER: This map is for general reference only. Data layers that appear on this map may or may not be accurate, current, or otherwise reliable. ANR and the State of Vermont make no representations of any kind, including but not limited to, the warranties of merchantability, or fitness for a particular use, nor are any such warranties to be implied with respect to the data on this map.

South Ryegate

Vermont Agency of Natural Resources

vermont.gov

LEGEND

Town Boundary

NOTES

89.0 0 44.00 89.0 Meters

WGS_1984_Web_Mercator_Auxiliary_Sphere 1" = 146 Ft. 1cm = 18 Meters

© Vermont Agency of Natural Resources

THIS MAP IS NOT TO BE USED FOR NAVIGATION

DISCLAIMER: This map is for general reference only. Data layers that appear on this map may or may not be accurate, current, or otherwise reliable. ANR and the State of Vermont make no representations of any kind, including but not limited to, the warranties of merchantability, or fitness for a particular use, nor are any such warranties to be implied with respect to the data on this map.

St. Johnsbury

Vermont Agency of Natural Resources

vermont.gov

LEGEND

Town Boundary

NOTES

89.0 0 44.00 89.0 Meters

WGS_1984_Web_Mercator_Auxiliary_Sphere 1" = 146 Ft. 1cm = 18 Meters

© Vermont Agency of Natural Resources

THIS MAP IS NOT TO BE USED FOR NAVIGATION

DISCLAIMER: This map is for general reference only. Data layers that appear on this map may or may not be accurate, current, or otherwise reliable. ANR and the State of Vermont make no representations of any kind, including but not limited to, the warranties of merchantability, or fitness for a particular use, nor are any such warranties to be implied with respect to the data on this map.

St. Johnsbury

Vermont Agency of Natural Resources

vermont.gov

LEGEND

Town Boundary

NOTES

89.0 0 44.00 89.0 Meters

WGS_1984_Web_Mercator_Auxiliary_Sphere 1" = 146 Ft. 1cm = 18 Meters

© Vermont Agency of Natural Resources

THIS MAP IS NOT TO BE USED FOR NAVIGATION

DISCLAIMER: This map is for general reference only. Data layers that appear on this map may or may not be accurate, current, or otherwise reliable. ANR and the State of Vermont make no representations of any kind, including but not limited to, the warranties of merchantability, or fitness for a particular use, nor are any such warranties to be implied with respect to the data on this map.

West Burke

Vermont Agency of Natural Resources

vermont.gov

LEGEND

Town Boundary

NOTES

89.0 0 44.00 89.0 Meters

WGS_1984_Web_Mercator_Auxiliary_Sphere 1" = 146 Ft. 1cm = 18 Meters

© Vermont Agency of Natural Resources

THIS MAP IS NOT TO BE USED FOR NAVIGATION

DISCLAIMER: This map is for general reference only. Data layers that appear on this map may or may not be accurate, current, or otherwise reliable. ANR and the State of Vermont make no representations of any kind, including but not limited to, the warranties of merchantability, or fitness for a particular use, nor are any such warranties to be implied with respect to the data on this map.

Wheelock

Vermont Agency of Natural Resources

vermont.gov

LEGEND

Town Boundary

NOTES

89.0 0 44.00 89.0 Meters

WGS_1984_Web_Mercator_Auxiliary_Sphere 1" = 146 Ft. 1cm = 18 Meters

© Vermont Agency of Natural Resources

THIS MAP IS NOT TO BE USED FOR NAVIGATION

DISCLAIMER: This map is for general reference only. Data layers that appear on this map may or may not be accurate, current, or otherwise reliable. ANR and the State of Vermont make no representations of any kind, including but not limited to, the warranties of merchantability, or fitness for a particular use, nor are any such warranties to be implied with respect to the data on this map.

Chittenden County

Burlington

Vermont Agency of Natural Resources

vermont.gov

LEGEND

Town Boundary

NOTES

127.0 0 64.00 127.0 Meters

WGS_1984_Web_Mercator_Auxiliary_Sphere 1" = 208 Ft. 1cm = 25 Meters

© Vermont Agency of Natural Resources

THIS MAP IS NOT TO BE USED FOR NAVIGATION

DISCLAIMER: This map is for general reference only. Data layers that appear on this map may or may not be accurate, current, or otherwise reliable. ANR and the State of Vermont make no representations of any kind, including but not limited to, the warranties of merchantability, or fitness for a particular use, nor are any such warranties to be implied with respect to the data on this map.

Burlington

Vermont Agency of Natural Resources

vermont.gov



LEGEND

Town Boundary

NOTES

89.0 0 44.00 89.0 Meters

WGS_1984_Web_Mercator_Auxiliary_Sphere 1" = 146 Ft. 1cm = 18 Meters

© Vermont Agency of Natural Resources

THIS MAP IS NOT TO BE USED FOR NAVIGATION

DISCLAIMER: This map is for general reference only. Data layers that appear on this map may or may not be accurate, current, or otherwise reliable. ANR and the State of Vermont make no representations of any kind, including but not limited to, the warranties of merchantability, or fitness for a particular use, nor are any such warranties to be implied with respect to the data on this map.

Burlington

Vermont Agency of Natural Resources

vermont.gov

LEGEND

Town Boundary

NOTES

89.0 0 44.00 89.0 Meters

WGS_1984_Web_Mercator_Auxiliary_Sphere 1" = 146 Ft. 1cm = 18 Meters

© Vermont Agency of Natural Resources

THIS MAP IS NOT TO BE USED FOR NAVIGATION

DISCLAIMER: This map is for general reference only. Data layers that appear on this map may or may not be accurate, current, or otherwise reliable. ANR and the State of Vermont make no representations of any kind, including but not limited to, the warranties of merchantability, or fitness for a particular use, nor are any such warranties to be implied with respect to the data on this map.

Burlington

Vermont Agency of Natural Resources

vermont.gov

LEGEND

Town Boundary

NOTES

160.0 0 80.00 160.0 Meters

WGS_1984_Web_Mercator_Auxiliary_Sphere 1" = 262 Ft. 1cm = 32 Meters

© Vermont Agency of Natural Resources

THIS MAP IS NOT TO BE USED FOR NAVIGATION

DISCLAIMER: This map is for general reference only. Data layers that appear on this map may or may not be accurate, current, or otherwise reliable. ANR and the State of Vermont make no representations of any kind, including but not limited to, the warranties of merchantability, or fitness for a particular use, nor are any such warranties to be implied with respect to the data on this map.

Burlington

Vermont Agency of Natural Resources

vermont.gov

LEGEND

Town Boundary

NOTES

89.0 0 44.00 89.0 Meters

WGS_1984_Web_Mercator_Auxiliary_Sphere 1" = 146 Ft. 1cm = 18 Meters

© Vermont Agency of Natural Resources

THIS MAP IS NOT TO BE USED FOR NAVIGATION

DISCLAIMER: This map is for general reference only. Data layers that appear on this map may or may not be accurate, current, or otherwise reliable. ANR and the State of Vermont make no representations of any kind, including but not limited to, the warranties of merchantability, or fitness for a particular use, nor are any such warranties to be implied with respect to the data on this map.

Colchester

Vermont Agency of Natural Resources

vermont.gov

LEGEND

Town Boundary

NOTES

89.0 0 44.00 89.0 Meters

WGS_1984_Web_Mercator_Auxiliary_Sphere 1" = 146 Ft. 1cm = 18 Meters

© Vermont Agency of Natural Resources

THIS MAP IS NOT TO BE USED FOR NAVIGATION

DISCLAIMER: This map is for general reference only. Data layers that appear on this map may or may not be accurate, current, or otherwise reliable. ANR and the State of Vermont make no representations of any kind, including but not limited to, the warranties of merchantability, or fitness for a particular use, nor are any such warranties to be implied with respect to the data on this map.

Essex

Vermont Agency of Natural Resources

vermont.gov

LEGEND

Town Boundary

NOTES

127.0 0 64.00 127.0 Meters

WGS_1984_Web_Mercator_Auxiliary_Sphere 1" = 208 Ft. 1cm = 25 Meters

© Vermont Agency of Natural Resources

THIS MAP IS NOT TO BE USED FOR NAVIGATION

DISCLAIMER: This map is for general reference only. Data layers that appear on this map may or may not be accurate, current, or otherwise reliable. ANR and the State of Vermont make no representations of any kind, including but not limited to, the warranties of merchantability, or fitness for a particular use, nor are any such warranties to be implied with respect to the data on this map.

Hinesburg

Vermont Agency of Natural Resources

vermont.gov

LEGEND

Town Boundary

NOTES

89.0 0 44.00 89.0 Meters

WGS_1984_Web_Mercator_Auxiliary_Sphere 1" = 146 Ft. 1cm = 18 Meters

© Vermont Agency of Natural Resources

THIS MAP IS NOT TO BE USED FOR NAVIGATION

DISCLAIMER: This map is for general reference only. Data layers that appear on this map may or may not be accurate, current, or otherwise reliable. ANR and the State of Vermont make no representations of any kind, including but not limited to, the warranties of merchantability, or fitness for a particular use, nor are any such warranties to be implied with respect to the data on this map.

Huntington

Vermont Agency of Natural Resources

vermont.gov

LEGEND

Town Boundary

NOTES

89.0 0 44.00 89.0 Meters

WGS_1984_Web_Mercator_Auxiliary_Sphere 1" = 146 Ft. 1cm = 18 Meters

© Vermont Agency of Natural Resources

THIS MAP IS NOT TO BE USED FOR NAVIGATION

DISCLAIMER: This map is for general reference only. Data layers that appear on this map may or may not be accurate, current, or otherwise reliable. ANR and the State of Vermont make no representations of any kind, including but not limited to, the warranties of merchantability, or fitness for a particular use, nor are any such warranties to be implied with respect to the data on this map.

Jericho Center

Vermont Agency of Natural Resources

vermont.gov



LEGEND

Town Boundary

NOTES

89.0 0 44.00 89.0 Meters

WGS_1984_Web_Mercator_Auxiliary_Sphere 1" = 146 Ft. 1cm = 18 Meters

© Vermont Agency of Natural Resources

THIS MAP IS NOT TO BE USED FOR NAVIGATION

DISCLAIMER: This map is for general reference only. Data layers that appear on this map may or may not be accurate, current, or otherwise reliable. ANR and the State of Vermont make no representations of any kind, including but not limited to, the warranties of merchantability, or fitness for a particular use, nor are any such warranties to be implied with respect to the data on this map.

Shelburne

Vermont Agency of Natural Resources

vermont.gov

LEGEND

Town Boundary

NOTES

127.0 0 64.00 127.0 Meters

WGS_1984_Web_Mercator_Auxiliary_Sphere 1" = 208 Ft. 1cm = 25 Meters

© Vermont Agency of Natural Resources

THIS MAP IS NOT TO BE USED FOR NAVIGATION

DISCLAIMER: This map is for general reference only. Data layers that appear on this map may or may not be accurate, current, or otherwise reliable. ANR and the State of Vermont make no representations of any kind, including but not limited to, the warranties of merchantability, or fitness for a particular use, nor are any such warranties to be implied with respect to the data on this map.

Underhill

Vermont Agency of Natural Resources

vermont.gov

LEGEND

Town Boundary

NOTES

89.0 0 44.00 89.0 Meters

WGS_1984_Web_Mercator_Auxiliary_Sphere 1" = 146 Ft. 1cm = 18 Meters

© Vermont Agency of Natural Resources

THIS MAP IS NOT TO BE USED FOR NAVIGATION

DISCLAIMER: This map is for general reference only. Data layers that appear on this map may or may not be accurate, current, or otherwise reliable. ANR and the State of Vermont make no representations of any kind, including but not limited to, the warranties of merchantability, or fitness for a particular use, nor are any such warranties to be implied with respect to the data on this map.

Westford

Vermont Agency of Natural Resources

vermont.gov

LEGEND

Town Boundary

NOTES

127.0 0 64.00 127.0 Meters

WGS_1984_Web_Mercator_Auxiliary_Sphere 1" = 208 Ft. 1cm = 25 Meters

© Vermont Agency of Natural Resources

THIS MAP IS NOT TO BE USED FOR NAVIGATION

DISCLAIMER: This map is for general reference only. Data layers that appear on this map may or may not be accurate, current, or otherwise reliable. ANR and the State of Vermont make no representations of any kind, including but not limited to, the warranties of merchantability, or fitness for a particular use, nor are any such warranties to be implied with respect to the data on this map.

Williston

Vermont Agency of Natural Resources

vermont.gov

LEGEND

Town Boundary

NOTES

89.0 0 44.00 89.0 Meters

WGS_1984_Web_Mercator_Auxiliary_Sphere 1" = 146 Ft. 1cm = 18 Meters

© Vermont Agency of Natural Resources

THIS MAP IS NOT TO BE USED FOR NAVIGATION

DISCLAIMER: This map is for general reference only. Data layers that appear on this map may or may not be accurate, current, or otherwise reliable. ANR and the State of Vermont make no representations of any kind, including but not limited to, the warranties of merchantability, or fitness for a particular use, nor are any such warranties to be implied with respect to the data on this map.

Winooski

Vermont Agency of Natural Resources

vermont.gov

LEGEND

Town Boundary

NOTES

89.0 0 44.00 89.0 Meters

WGS_1984_Web_Mercator_Auxiliary_Sphere 1" = 146 Ft. 1cm = 18 Meters

© Vermont Agency of Natural Resources

THIS MAP IS NOT TO BE USED FOR NAVIGATION

DISCLAIMER: This map is for general reference only. Data layers that appear on this map may or may not be accurate, current, or otherwise reliable. ANR and the State of Vermont make no representations of any kind, including but not limited to, the warranties of merchantability, or fitness for a particular use, nor are any such warranties to be implied with respect to the data on this map.

Winooski

Vermont Agency of Natural Resources

vermont.gov

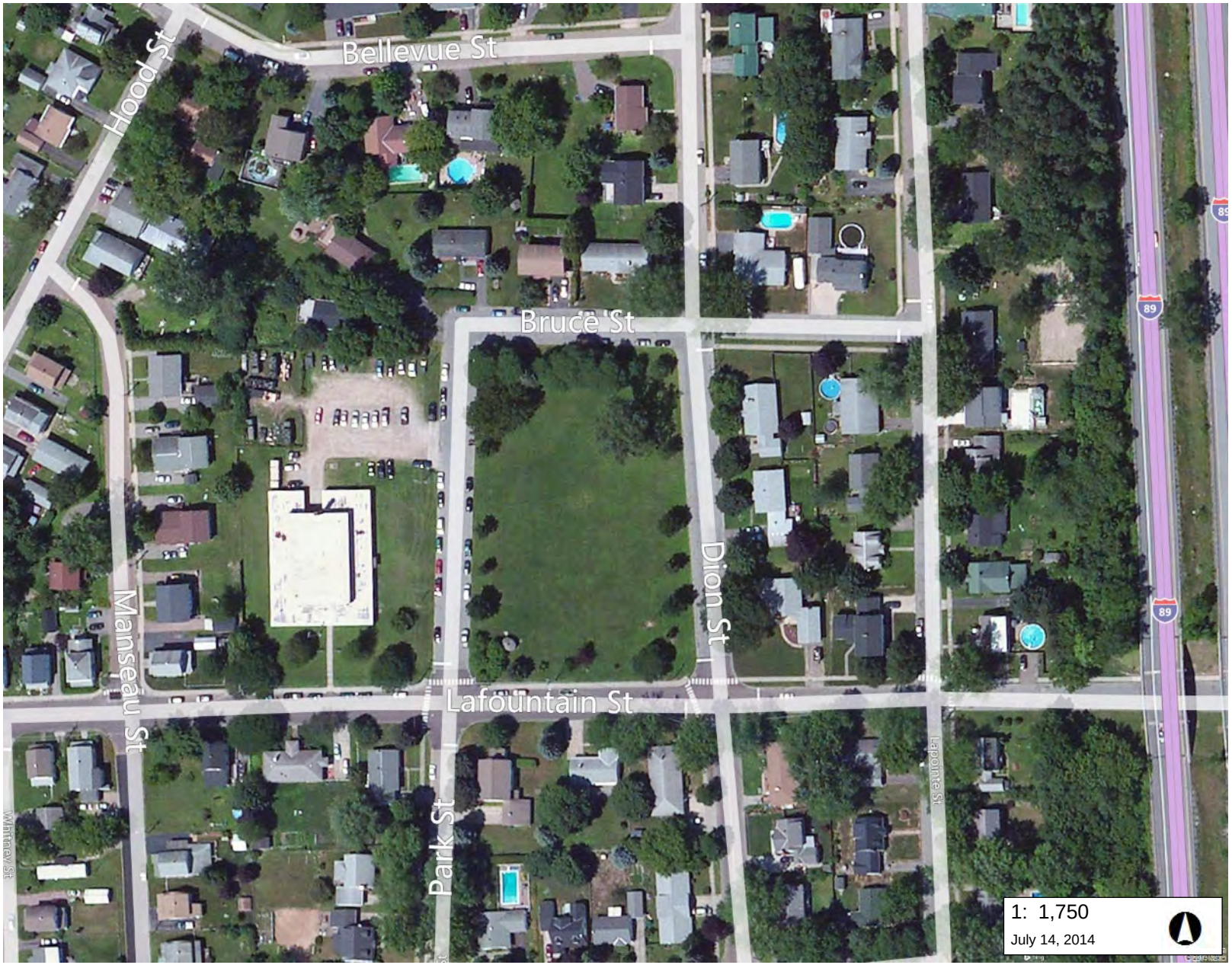

1: 1,750

July 14, 2014

LEGEND

Town Boundary

NOTES

89.0 0 44.00 89.0 Meters

WGS_1984_Web_Mercator_Auxiliary_Sphere 1" = 146 Ft. 1cm = 18 Meters

© Vermont Agency of Natural Resources

THIS MAP IS NOT TO BE USED FOR NAVIGATION

DISCLAIMER: This map is for general reference only. Data layers that appear on this map may or may not be accurate, current, or otherwise reliable. ANR and the State of Vermont make no representations of any kind, including but not limited to, the warranties of merchantability, or fitness for a particular use, nor are any such warranties to be implied with respect to the data on this map.

Winooski

Vermont Agency of Natural Resources

vermont.gov

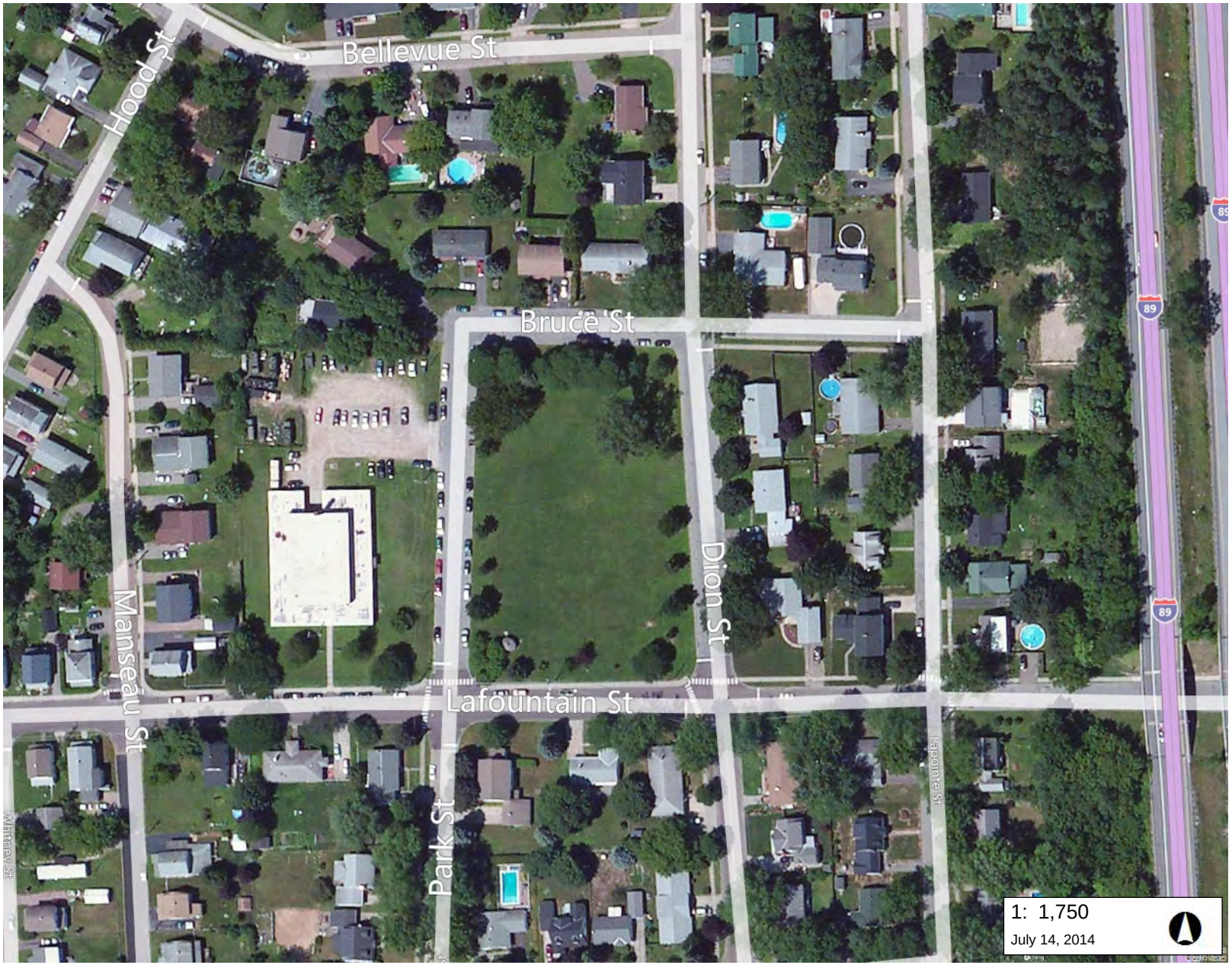

1: 1,750

July 14, 2014

LEGEND

Town Boundary

NOTES

89.0 0 44.00 89.0 Meters

WGS_1984_Web_Mercator_Auxiliary_Sphere 1" = 146 Ft. 1cm = 18 Meters

© Vermont Agency of Natural Resources

THIS MAP IS NOT TO BE USED FOR NAVIGATION

DISCLAIMER: This map is for general reference only. Data layers that appear on this map may or may not be accurate, current, or otherwise reliable. ANR and the State of Vermont make no representations of any kind, including but not limited to, the warranties of merchantability, or fitness for a particular use, nor are any such warranties to be implied with respect to the data on this map.

sse County

Beecher Falls

Vermont Agency of Natural Resources

vermont.gov

LEGEND

Town Boundary

NOTES

89.0 0 44.00 89.0 Meters

WGS_1984_Web_Mercator_Auxiliary_Sphere 1" = 146 Ft. 1cm = 18 Meters

© Vermont Agency of Natural Resources

THIS MAP IS NOT TO BE USED FOR NAVIGATION

DISCLAIMER: This map is for general reference only. Data layers that appear on this map may or may not be accurate, current, or otherwise reliable. ANR and the State of Vermont make no representations of any kind, including but not limited to, the warranties of merchantability, or fitness for a particular use, nor are any such warranties to be implied with respect to the data on this map.

Brighton

Vermont Agency of Natural Resources

vermont.gov

LEGEND

Town Boundary

NOTES

89.0 0 44.00 89.0 Meters

WGS_1984_Web_Mercator_Auxiliary_Sphere 1" = 146 Ft. 1cm = 18 Meters

© Vermont Agency of Natural Resources

THIS MAP IS NOT TO BE USED FOR NAVIGATION

DISCLAIMER: This map is for general reference only. Data layers that appear on this map may or may not be accurate, current, or otherwise reliable. ANR and the State of Vermont make no representations of any kind, including but not limited to, the warranties of merchantability, or fitness for a particular use, nor are any such warranties to be implied with respect to the data on this map.

Canaan

Vermont Agency of Natural Resources

vermont.gov

LEGEND

Town Boundary

NOTES

89.0 0 44.00 89.0 Meters

WGS_1984_Web_Mercator_Auxiliary_Sphere 1" = 146 Ft. 1cm = 18 Meters

© Vermont Agency of Natural Resources

THIS MAP IS NOT TO BE USED FOR NAVIGATION

DISCLAIMER: This map is for general reference only. Data layers that appear on this map may or may not be accurate, current, or otherwise reliable. ANR and the State of Vermont make no representations of any kind, including but not limited to, the warranties of merchantability, or fitness for a particular use, nor are any such warranties to be implied with respect to the data on this map.

Concord

Vermont Agency of Natural Resources

vermont.gov

LEGEND

Town Boundary

NOTES

89.0 0 44.00 89.0 Meters

WGS_1984_Web_Mercator_Auxiliary_Sphere 1" = 146 Ft. 1cm = 18 Meters

© Vermont Agency of Natural Resources

THIS MAP IS NOT TO BE USED FOR NAVIGATION

DISCLAIMER: This map is for general reference only. Data layers that appear on this map may or may not be accurate, current, or otherwise reliable. ANR and the State of Vermont make no representations of any kind, including but not limited to, the warranties of merchantability, or fitness for a particular use, nor are any such warranties to be implied with respect to the data on this map.

Gilman

Vermont Agency of Natural Resources

vermont.gov

LEGEND

Town Boundary

NOTES

89.0 0 44.00 89.0 Meters

WGS_1984_Web_Mercator_Auxiliary_Sphere 1" = 146 Ft. 1cm = 18 Meters

© Vermont Agency of Natural Resources

THIS MAP IS NOT TO BE USED FOR NAVIGATION

DISCLAIMER: This map is for general reference only. Data layers that appear on this map may or may not be accurate, current, or otherwise reliable. ANR and the State of Vermont make no representations of any kind, including but not limited to, the warranties of merchantability, or fitness for a particular use, nor are any such warranties to be implied with respect to the data on this map.

Guildhall

Vermont Agency of Natural Resources

vermont.gov

LEGEND

Town Boundary

NOTES

89.0 0 44.00 89.0 Meters

WGS_1984_Web_Mercator_Auxiliary_Sphere 1" = 146 Ft. 1cm = 18 Meters

© Vermont Agency of Natural Resources

THIS MAP IS NOT TO BE USED FOR NAVIGATION

DISCLAIMER: This map is for general reference only. Data layers that appear on this map may or may not be accurate, current, or otherwise reliable. ANR and the State of Vermont make no representations of any kind, including but not limited to, the warranties of merchantability, or fitness for a particular use, nor are any such warranties to be implied with respect to the data on this map.

Lunenburg

Vermont Agency of Natural Resources

vermont.gov

LEGEND

Town Boundary

NOTES

89.0 0 44.00 89.0 Meters

WGS_1984_Web_Mercator_Auxiliary_Sphere 1" = 146 Ft. 1cm = 18 Meters

© Vermont Agency of Natural Resources

THIS MAP IS NOT TO BE USED FOR NAVIGATION

DISCLAIMER: This map is for general reference only. Data layers that appear on this map may or may not be accurate, current, or otherwise reliable. ANR and the State of Vermont make no representations of any kind, including but not limited to, the warranties of merchantability, or fitness for a particular use, nor are any such warranties to be implied with respect to the data on this map.

Franklin County

Bakersfield

Vermont Agency of Natural Resources

vermont.gov

LEGEND

Town Boundary

NOTES

89.0 0 44.00 89.0 Meters

WGS_1984_Web_Mercator_Auxiliary_Sphere 1" = 146 Ft. 1cm = 18 Meters

© Vermont Agency of Natural Resources

THIS MAP IS NOT TO BE USED FOR NAVIGATION

DISCLAIMER: This map is for general reference only. Data layers that appear on this map may or may not be accurate, current, or otherwise reliable. ANR and the State of Vermont make no representations of any kind, including but not limited to, the warranties of merchantability, or fitness for a particular use, nor are any such warranties to be implied with respect to the data on this map.

Enosburg Falls

Vermont Agency of Natural Resources

vermont.gov

LEGEND

Town Boundary

NOTES

89.0 0 44.00 89.0 Meters

WGS_1984_Web_Mercator_Auxiliary_Sphere 1" = 146 Ft. 1cm = 18 Meters

© Vermont Agency of Natural Resources

THIS MAP IS NOT TO BE USED FOR NAVIGATION

DISCLAIMER: This map is for general reference only. Data layers that appear on this map may or may not be accurate, current, or otherwise reliable. ANR and the State of Vermont make no representations of any kind, including but not limited to, the warranties of merchantability, or fitness for a particular use, nor are any such warranties to be implied with respect to the data on this map.

Enosburg Falls

Vermont Agency of Natural Resources

vermont.gov

LEGEND

Town Boundary

NOTES

89.0 0 44.00 89.0 Meters

WGS_1984_Web_Mercator_Auxiliary_Sphere 1" = 146 Ft. 1cm = 18 Meters

© Vermont Agency of Natural Resources

THIS MAP IS NOT TO BE USED FOR NAVIGATION

DISCLAIMER: This map is for general reference only. Data layers that appear on this map may or may not be accurate, current, or otherwise reliable. ANR and the State of Vermont make no representations of any kind, including but not limited to, the warranties of merchantability, or fitness for a particular use, nor are any such warranties to be implied with respect to the data on this map.

Highgate

Vermont Agency of Natural Resources

vermont.gov

LEGEND

Town Boundary

NOTES

89.0 0 44.00 89.0 Meters

WGS_1984_Web_Mercator_Auxiliary_Sphere 1" = 146 Ft. 1cm = 18 Meters

© Vermont Agency of Natural Resources

THIS MAP IS NOT TO BE USED FOR NAVIGATION

DISCLAIMER: This map is for general reference only. Data layers that appear on this map may or may not be accurate, current, or otherwise reliable. ANR and the State of Vermont make no representations of any kind, including but not limited to, the warranties of merchantability, or fitness for a particular use, nor are any such warranties to be implied with respect to the data on this map.

Highgate Falls

Vermont Agency of Natural Resources

vermont.gov



LEGEND

Town Boundary

NOTES

107.0 0 54.00 107.0 Meters

WGS_1984_Web_Mercator_Auxiliary_Sphere 1" = 175 Ft. 1cm = 21 Meters

© Vermont Agency of Natural Resources

THIS MAP IS NOT TO BE USED FOR NAVIGATION

DISCLAIMER: This map is for general reference only. Data layers that appear on this map may or may not be accurate, current, or otherwise reliable. ANR and the State of Vermont make no representations of any kind, including but not limited to, the warranties of merchantability, or fitness for a particular use, nor are any such warranties to be implied with respect to the data on this map.

Montgomery

Vermont Agency of Natural Resources

vermont.gov

LEGEND

Town Boundary

NOTES

89.0 0 44.00 89.0 Meters

WGS_1984_Web_Mercator_Auxiliary_Sphere 1" = 146 Ft. 1cm = 18 Meters

© Vermont Agency of Natural Resources

THIS MAP IS NOT TO BE USED FOR NAVIGATION

DISCLAIMER: This map is for general reference only. Data layers that appear on this map may or may not be accurate, current, or otherwise reliable. ANR and the State of Vermont make no representations of any kind, including but not limited to, the warranties of merchantability, or fitness for a particular use, nor are any such warranties to be implied with respect to the data on this map.

Richford

Vermont Agency of Natural Resources

vermont.gov

LEGEND

Town Boundary

NOTES

89.0 0 44.00 89.0 Meters

WGS_1984_Web_Mercator_Auxiliary_Sphere 1" = 146 Ft. 1cm = 18 Meters

© Vermont Agency of Natural Resources

THIS MAP IS NOT TO BE USED FOR NAVIGATION

DISCLAIMER: This map is for general reference only. Data layers that appear on this map may or may not be accurate, current, or otherwise reliable. ANR and the State of Vermont make no representations of any kind, including but not limited to, the warranties of merchantability, or fitness for a particular use, nor are any such warranties to be implied with respect to the data on this map.

St. Albans

Vermont Agency of Natural Resources

vermont.gov

LEGEND

Town Boundary

NOTES

89.0 0 44.00 89.0 Meters

WGS_1984_Web_Mercator_Auxiliary_Sphere 1" = 146 Ft. 1cm = 18 Meters

© Vermont Agency of Natural Resources

THIS MAP IS NOT TO BE USED FOR NAVIGATION

DISCLAIMER: This map is for general reference only. Data layers that appear on this map may or may not be accurate, current, or otherwise reliable. ANR and the State of Vermont make no representations of any kind, including but not limited to, the warranties of merchantability, or fitness for a particular use, nor are any such warranties to be implied with respect to the data on this map.

Swanton

Vermont Agency of Natural Resources

vermont.gov

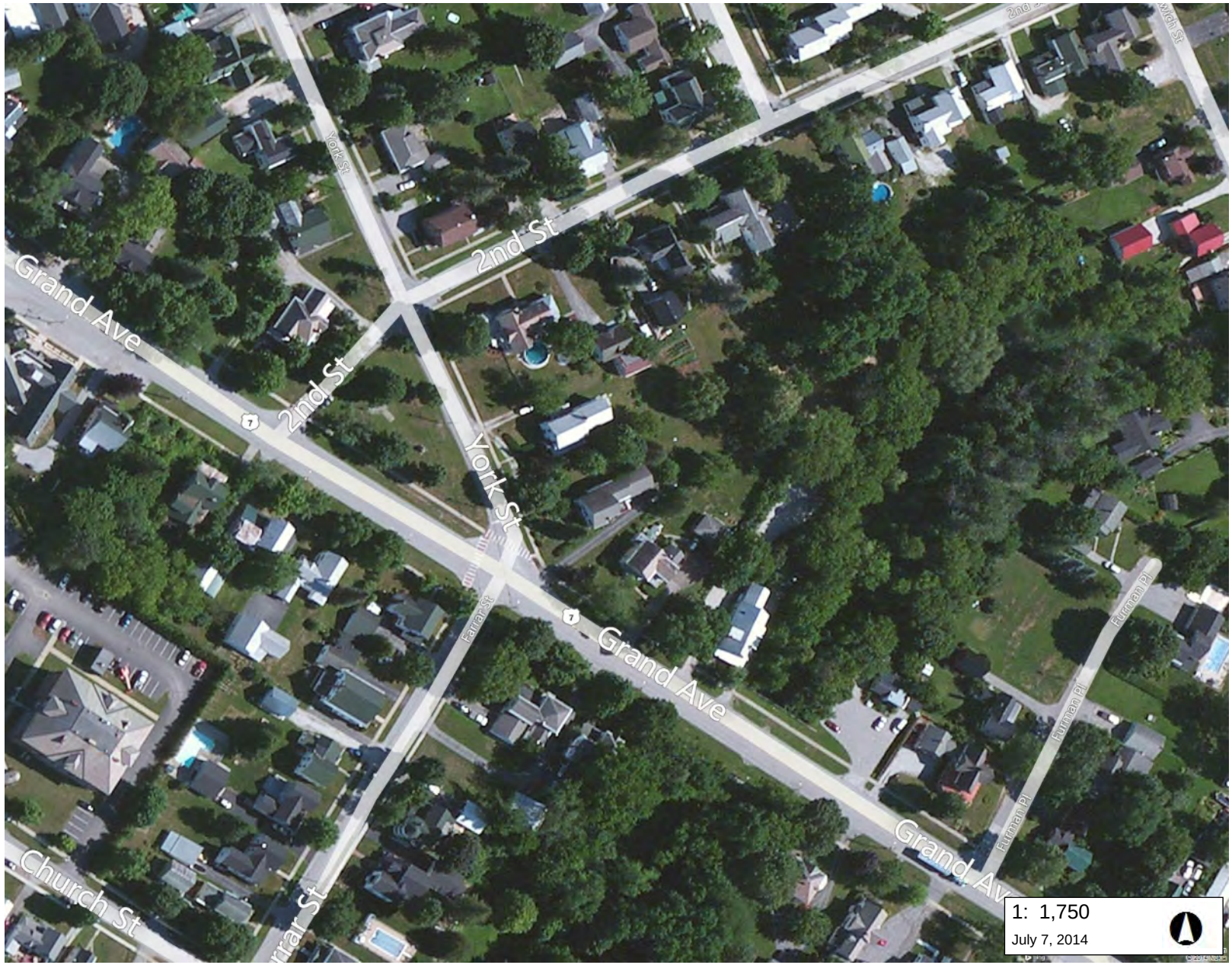

LEGEND

Town Boundary

NOTES

89.0 0 44.00 89.0 Meters

WGS_1984_Web_Mercator_Auxiliary_Sphere 1" = 146 Ft. 1cm = 18 Meters

© Vermont Agency of Natural Resources

THIS MAP IS NOT TO BE USED FOR NAVIGATION

DISCLAIMER: This map is for general reference only. Data layers that appear on this map may or may not be accurate, current, or otherwise reliable. ANR and the State of Vermont make no representations of any kind, including but not limited to, the warranties of merchantability, or fitness for a particular use, nor are any such warranties to be implied with respect to the data on this map.

Swanton

Vermont Agency of Natural Resources

vermont.gov

LEGEND

Town Boundary

NOTES

127.0 0 64.00 127.0 Meters

WGS_1984_Web_Mercator_Auxiliary_Sphere 1" = 208 Ft. 1cm = 25 Meters

© Vermont Agency of Natural Resources

THIS MAP IS NOT TO BE USED FOR NAVIGATION

DISCLAIMER: This map is for general reference only. Data layers that appear on this map may or may not be accurate, current, or otherwise reliable. ANR and the State of Vermont make no representations of any kind, including but not limited to, the warranties of merchantability, or fitness for a particular use, nor are any such warranties to be implied with respect to the data on this map.

Grand Isle County

South Hero

Vermont Agency of Natural Resources

vermont.gov

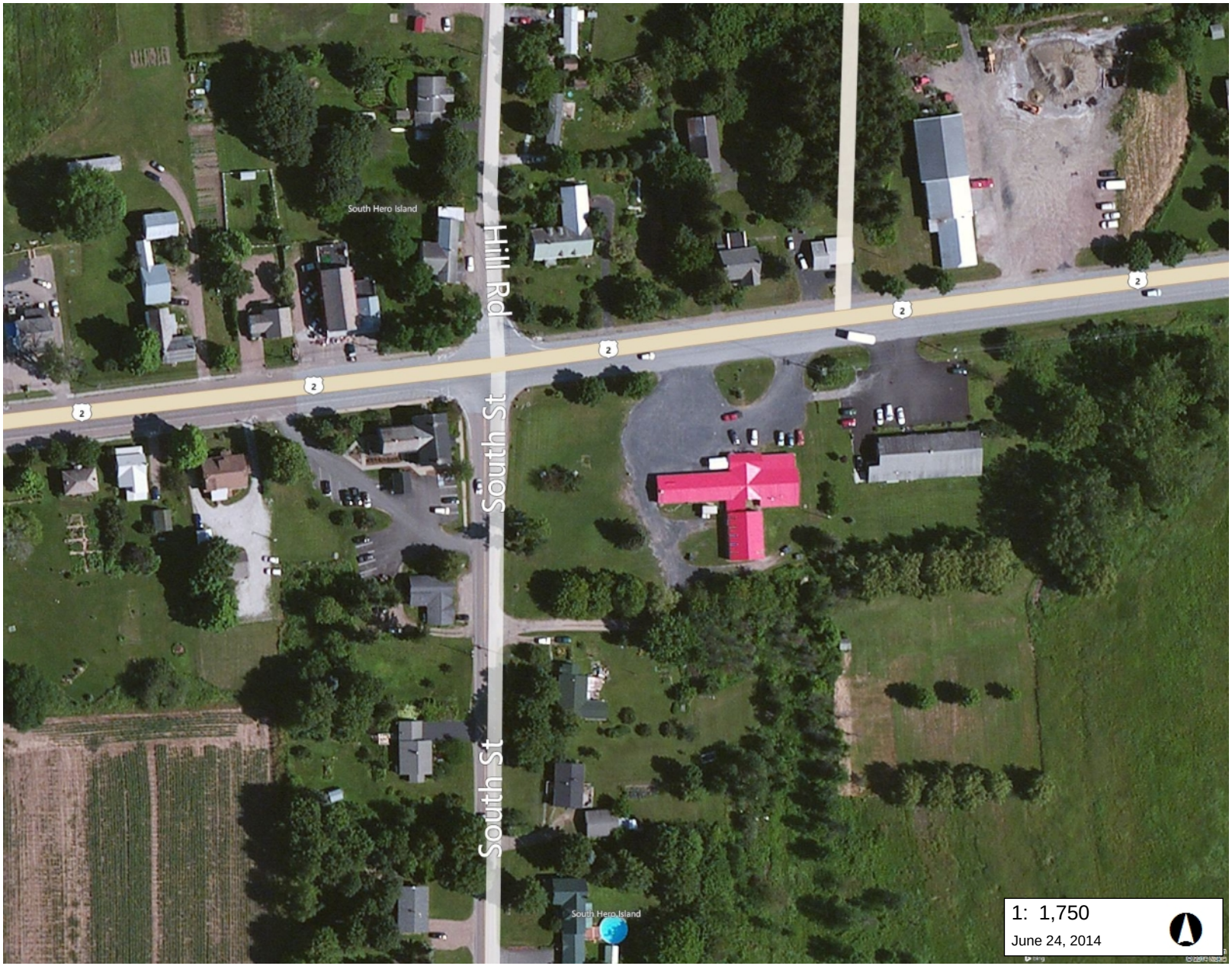

LEGEND

Town Boundary

NOTES

89.0 0 44.00 89.0 Meters

WGS_1984_Web_Mercator_Auxiliary_Sphere 1" = 146 Ft. 1cm = 18 Meters

© Vermont Agency of Natural Resources

THIS MAP IS NOT TO BE USED FOR NAVIGATION

DISCLAIMER: This map is for general reference only. Data layers that appear on this map may or may not be accurate, current, or otherwise reliable. ANR and the State of Vermont make no representations of any kind, including but not limited to, the warranties of merchantability, or fitness for a particular use, nor are any such warranties to be implied with respect to the data on this map.

Lamoille County

Cambridge

Vermont Agency of Natural Resources

vermont.gov

LEGEND

Town Boundary

NOTES

178.0 0 89.00 178.0 Meters

WGS_1984_Web_Mercator_Auxiliary_Sphere 1" = 292 Ft. 1cm = 35 Meters

© Vermont Agency of Natural Resources

THIS MAP IS NOT TO BE USED FOR NAVIGATION

DISCLAIMER: This map is for general reference only. Data layers that appear on this map may or may not be accurate, current, or otherwise reliable. ANR and the State of Vermont make no representations of any kind, including but not limited to, the warranties of merchantability, or fitness for a particular use, nor are any such warranties to be implied with respect to the data on this map.

Jeffersonville

Vermont Agency of Natural Resources

vermont.gov

LEGEND

Town Boundary

NOTES

89.0 0 44.00 89.0 Meters

WGS_1984_Web_Mercator_Auxiliary_Sphere 1" = 146 Ft. 1cm = 18 Meters

© Vermont Agency of Natural Resources

THIS MAP IS NOT TO BE USED FOR NAVIGATION

DISCLAIMER: This map is for general reference only. Data layers that appear on this map may or may not be accurate, current, or otherwise reliable. ANR and the State of Vermont make no representations of any kind, including but not limited to, the warranties of merchantability, or fitness for a particular use, nor are any such warranties to be implied with respect to the data on this map.

Stowe

Vermont Agency of Natural Resources

vermont.gov

LEGEND

Town Boundary

NOTES

89.0 0 44.00 89.0 Meters

WGS_1984_Web_Mercator_Auxiliary_Sphere 1" = 146 Ft. 1cm = 18 Meters

© Vermont Agency of Natural Resources

THIS MAP IS NOT TO BE USED FOR NAVIGATION

DISCLAIMER: This map is for general reference only. Data layers that appear on this map may or may not be accurate, current, or otherwise reliable. ANR and the State of Vermont make no representations of any kind, including but not limited to, the warranties of merchantability, or fitness for a particular use, nor are any such warranties to be implied with respect to the data on this map.

Orange County

Bradford

Vermont Agency of Natural Resources

vermont.gov

LEGEND

Town Boundary

NOTES

89.0 0 44.00 89.0 Meters

WGS_1984_Web_Mercator_Auxiliary_Sphere 1" = 146 Ft. 1cm = 18 Meters

© Vermont Agency of Natural Resources

THIS MAP IS NOT TO BE USED FOR NAVIGATION

DISCLAIMER: This map is for general reference only. Data layers that appear on this map may or may not be accurate, current, or otherwise reliable. ANR and the State of Vermont make no representations of any kind, including but not limited to, the warranties of merchantability, or fitness for a particular use, nor are any such warranties to be implied with respect to the data on this map.

Bradford

Vermont Agency of Natural Resources

vermont.gov

LEGEND

Town Boundary

NOTES

89.0 0 44.00 89.0 Meters

WGS_1984_Web_Mercator_Auxiliary_Sphere 1" = 146 Ft. 1cm = 18 Meters

© Vermont Agency of Natural Resources

THIS MAP IS NOT TO BE USED FOR NAVIGATION

DISCLAIMER: This map is for general reference only. Data layers that appear on this map may or may not be accurate, current, or otherwise reliable. ANR and the State of Vermont make no representations of any kind, including but not limited to, the warranties of merchantability, or fitness for a particular use, nor are any such warranties to be implied with respect to the data on this map.

Chelsea Village

Vermont Agency of Natural Resources

vermont.gov

LEGEND

Town Boundary

NOTES

Map created using ANR's Natural Resources Atlas

127.0 0 64.00 127.0 Meters

WGS_1984_Web_Mercator_Auxiliary_Sphere 1" = 208 Ft. 1cm = 25 Meters

© Vermont Agency of Natural Resources

THIS MAP IS NOT TO BE USED FOR NAVIGATION

DISCLAIMER: This map is for general reference only. Data layers that appear on this map may or may not be accurate, current, or otherwise reliable. ANR and the State of Vermont make no representations of any kind, including but not limited to, the warranties of merchantability, or fitness for a particular use, nor are any such warranties to be implied with respect to the data on this map.

Cookeville

Vermont Agency of Natural Resources

vermont.gov

LEGEND

Town Boundary

NOTES

127.0 0 64.00 127.0 Meters

WGS_1984_Web_Mercator_Auxiliary_Sphere 1" = 208 Ft. 1cm = 25 Meters

© Vermont Agency of Natural Resources

THIS MAP IS NOT TO BE USED FOR NAVIGATION

DISCLAIMER: This map is for general reference only. Data layers that appear on this map may or may not be accurate, current, or otherwise reliable. ANR and the State of Vermont make no representations of any kind, including but not limited to, the warranties of merchantability, or fitness for a particular use, nor are any such warranties to be implied with respect to the data on this map.

Fairlee

Vermont Agency of Natural Resources

vermont.gov

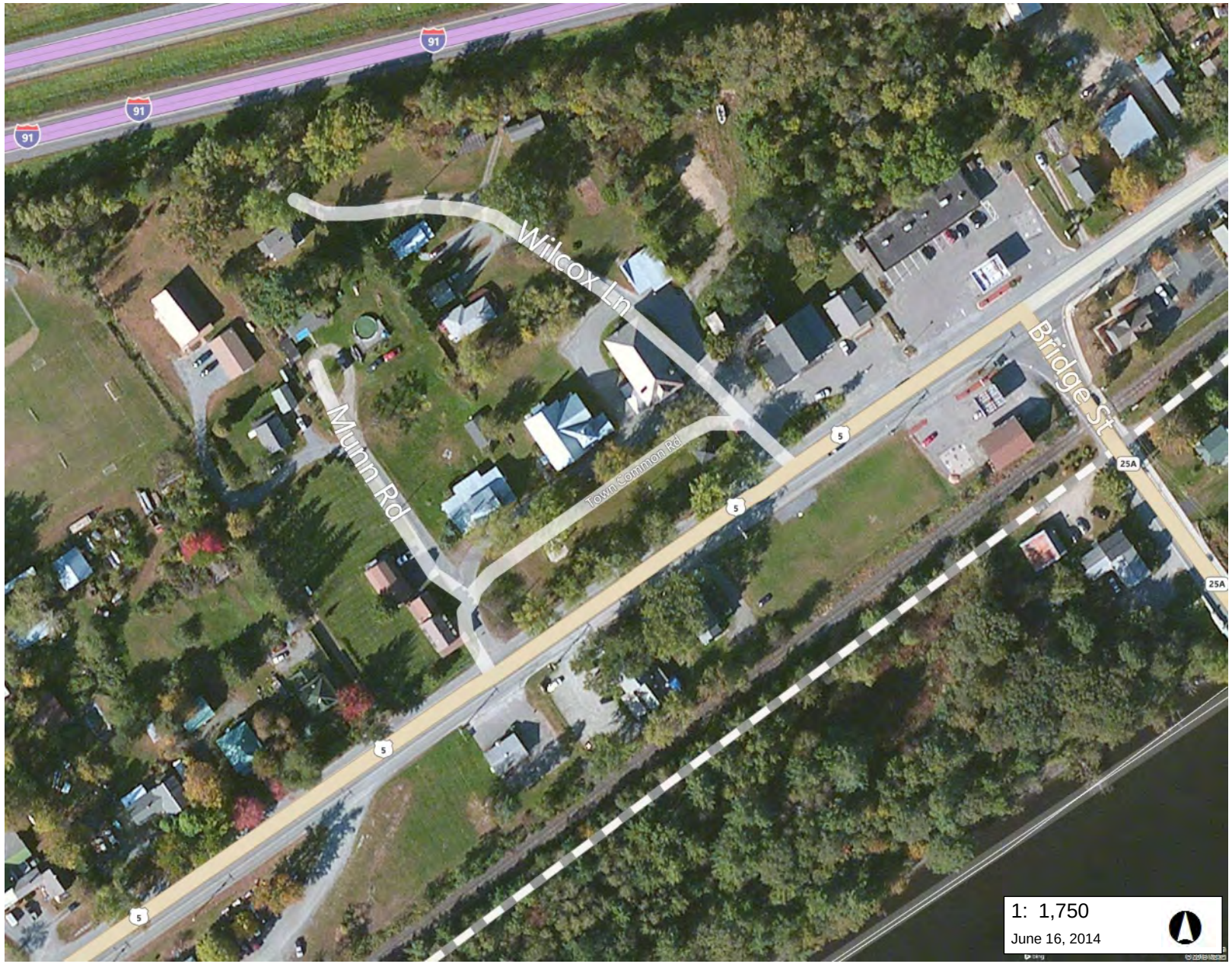

LEGEND

Town Boundary

NOTES

89.0 0 44.00 89.0 Meters

WGS_1984_Web_Mercator_Auxiliary_Sphere 1" = 146 Ft. 1cm = 18 Meters

© Vermont Agency of Natural Resources

THIS MAP IS NOT TO BE USED FOR NAVIGATION

DISCLAIMER: This map is for general reference only. Data layers that appear on this map may or may not be accurate, current, or otherwise reliable. ANR and the State of Vermont make no representations of any kind, including but not limited to, the warranties of merchantability, or fitness for a particular use, nor are any such warranties to be implied with respect to the data on this map.

Newbury

Vermont Agency of Natural Resources

vermont.gov

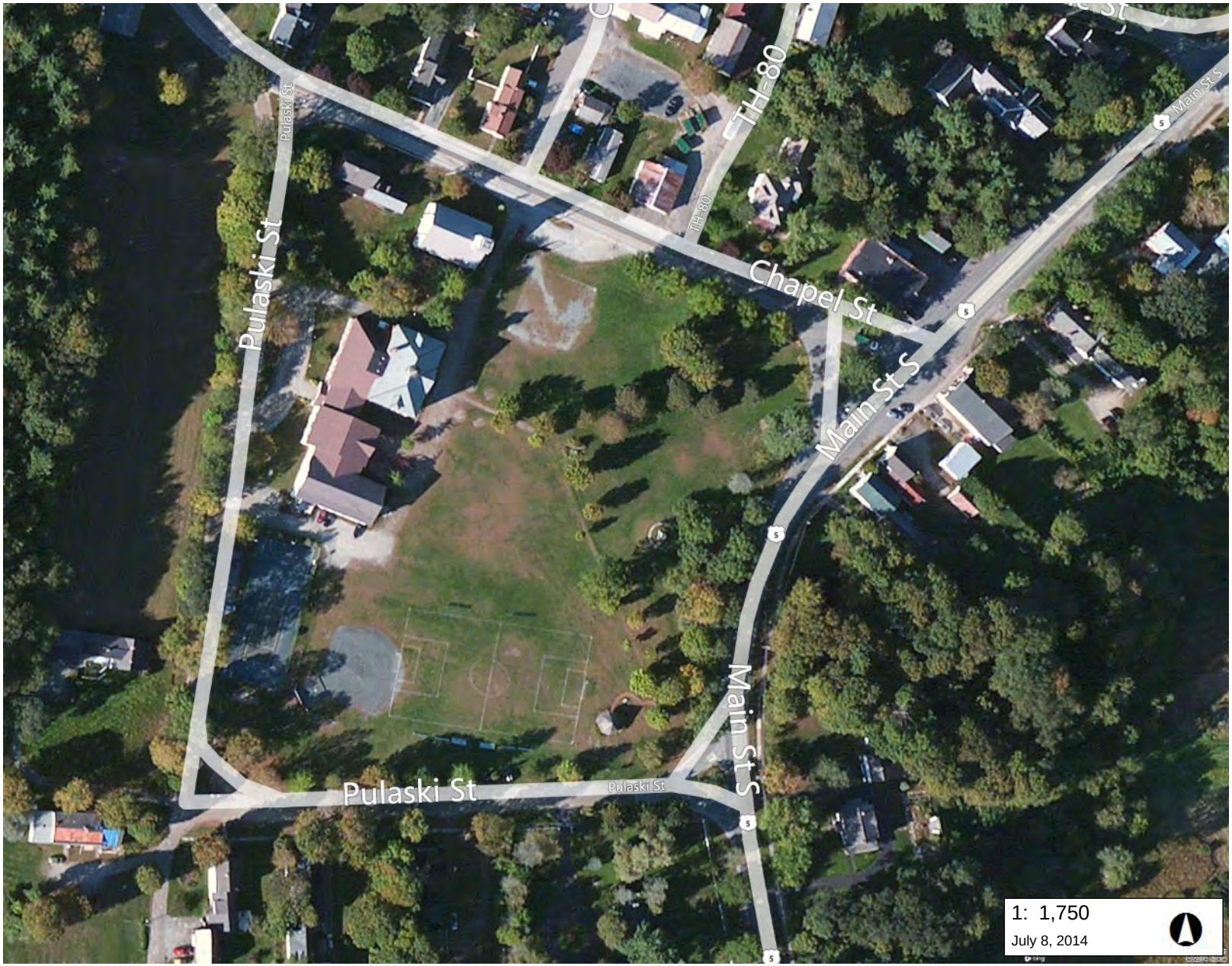

LEGEND

Town Boundary

NOTES

89.0 0 44.00 89.0 Meters

WGS_1984_Web_Mercator_Auxiliary_Sphere 1" = 146 Ft. 1cm = 18 Meters

© Vermont Agency of Natural Resources

THIS MAP IS NOT TO BE USED FOR NAVIGATION

DISCLAIMER: This map is for general reference only. Data layers that appear on this map may or may not be accurate, current, or otherwise reliable. ANR and the State of Vermont make no representations of any kind, including but not limited to, the warranties of merchantability, or fitness for a particular use, nor are any such warranties to be implied with respect to the data on this map.

Post Mills

Vermont Agency of Natural Resources

vermont.gov

LEGEND

Town Boundary

NOTES

1: 1,750

June 23, 2014

89.0 0 44.00 89.0 Meters

WGS_1984_Web_Mercator_Auxiliary_Sphere 1" = 146 Ft. 1cm = 18 Meters

© Vermont Agency of Natural Resources

THIS MAP IS NOT TO BE USED FOR NAVIGATION

DISCLAIMER: This map is for general reference only. Data layers that appear on this map may or may not be accurate, current, or otherwise reliable. ANR and the State of Vermont make no representations of any kind, including but not limited to, the warranties of merchantability, or fitness for a particular use, nor are any such warranties to be implied with respect to the data on this map.

Randolph

Vermont Agency of Natural Resources

vermont.gov

LEGEND

Town Boundary

NOTES

127.0 0 64.00 127.0 Meters

WGS_1984_Web_Mercator_Auxiliary_Sphere 1" = 208 Ft. 1cm = 25 Meters

© Vermont Agency of Natural Resources

THIS MAP IS NOT TO BE USED FOR NAVIGATION

DISCLAIMER: This map is for general reference only. Data layers that appear on this map may or may not be accurate, current, or otherwise reliable. ANR and the State of Vermont make no representations of any kind, including but not limited to, the warranties of merchantability, or fitness for a particular use, nor are any such warranties to be implied with respect to the data on this map.

Strafford

Vermont Agency of Natural Resources

vermont.gov

LEGEND

Town Boundary

NOTES

127.0 0 64.00 127.0 Meters

WGS_1984_Web_Mercator_Auxiliary_Sphere 1" = 208 Ft. 1cm = 25 Meters

© Vermont Agency of Natural Resources

THIS MAP IS NOT TO BE USED FOR NAVIGATION

DISCLAIMER: This map is for general reference only. Data layers that appear on this map may or may not be accurate, current, or otherwise reliable. ANR and the State of Vermont make no representations of any kind, including but not limited to, the warranties of merchantability, or fitness for a particular use, nor are any such warranties to be implied with respect to the data on this map.

Thetford Hill

Vermont Agency of Natural Resources

vermont.gov



LEGEND

Town Boundary

NOTES

89.0 0 44.00 89.0 Meters

WGS_1984_Web_Mercator_Auxiliary_Sphere 1" = 146 Ft. 1cm = 18 Meters

© Vermont Agency of Natural Resources

THIS MAP IS NOT TO BE USED FOR NAVIGATION

DISCLAIMER: This map is for general reference only. Data layers that appear on this map may or may not be accurate, current, or otherwise reliable. ANR and the State of Vermont make no representations of any kind, including but not limited to, the warranties of merchantability, or fitness for a particular use, nor are any such warranties to be implied with respect to the data on this map.

Orleans County

Barton

Vermont Agency of Natural Resources

vermont.gov

LEGEND

Town Boundary

NOTES

89.0 0 44.00 89.0 Meters

WGS_1984_Web_Mercator_Auxiliary_Sphere 1" = 146 Ft. 1cm = 18 Meters

© Vermont Agency of Natural Resources

THIS MAP IS NOT TO BE USED FOR NAVIGATION

DISCLAIMER: This map is for general reference only. Data layers that appear on this map may or may not be accurate, current, or otherwise reliable. ANR and the State of Vermont make no representations of any kind, including but not limited to, the warranties of merchantability, or fitness for a particular use, nor are any such warranties to be implied with respect to the data on this map.

Brownington

Vermont Agency of Natural Resources

vermont.gov

LEGEND

Town Boundary

NOTES

89.0 0 44.00 89.0 Meters

WGS_1984_Web_Mercator_Auxiliary_Sphere 1" = 146 Ft. 1cm = 18 Meters

© Vermont Agency of Natural Resources

THIS MAP IS NOT TO BE USED FOR NAVIGATION

DISCLAIMER: This map is for general reference only. Data layers that appear on this map may or may not be accurate, current, or otherwise reliable. ANR and the State of Vermont make no representations of any kind, including but not limited to, the warranties of merchantability, or fitness for a particular use, nor are any such warranties to be implied with respect to the data on this map.

Coventry

Vermont Agency of Natural Resources

vermont.gov

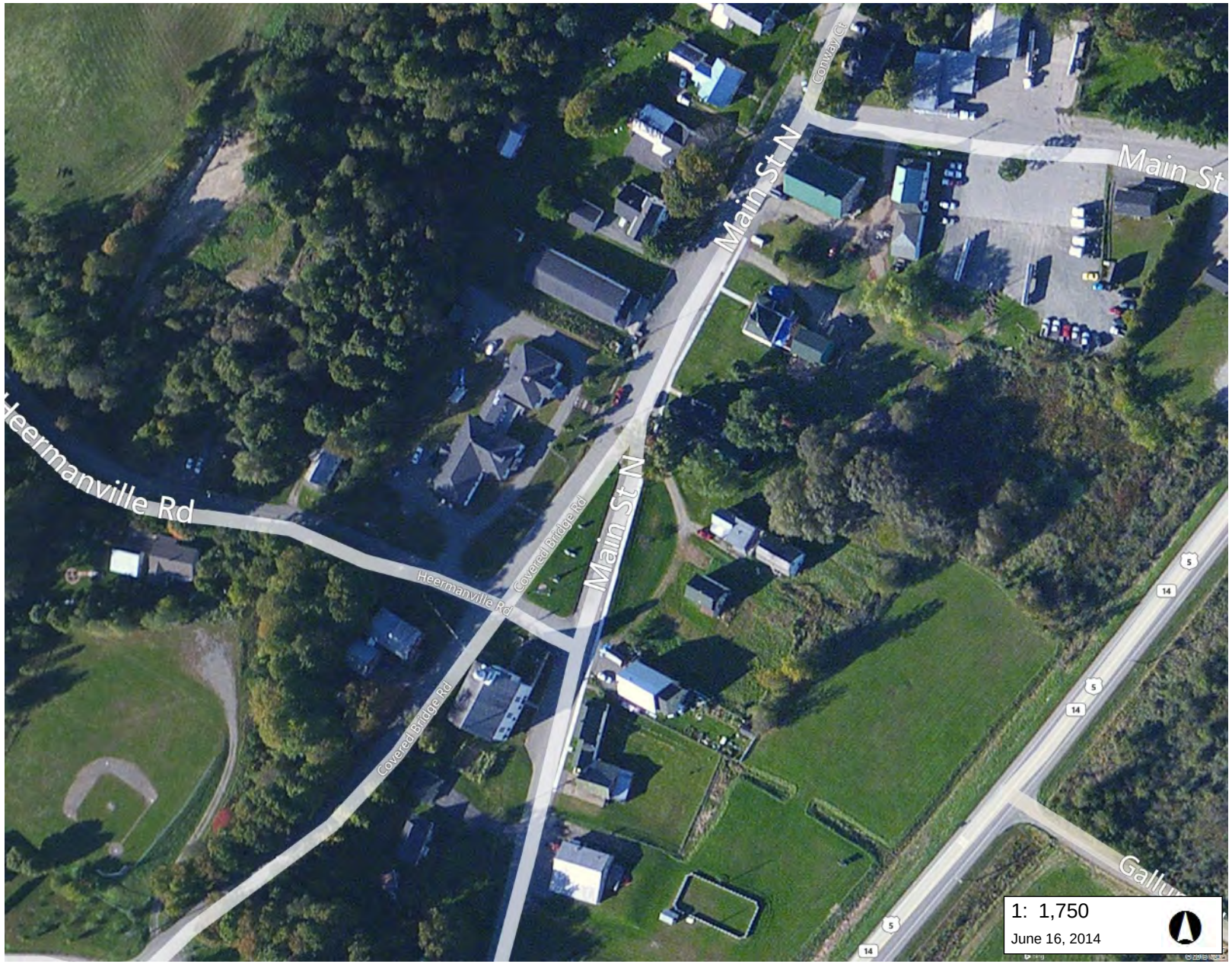

LEGEND

Town Boundary

NOTES

89.0 0 44.00 89.0 Meters

WGS_1984_Web_Mercator_Auxiliary_Sphere 1" = 146 Ft. 1cm = 18 Meters

© Vermont Agency of Natural Resources

THIS MAP IS NOT TO BE USED FOR NAVIGATION

DISCLAIMER: This map is for general reference only. Data layers that appear on this map may or may not be accurate, current, or otherwise reliable. ANR and the State of Vermont make no representations of any kind, including but not limited to, the warranties of merchantability, or fitness for a particular use, nor are any such warranties to be implied with respect to the data on this map.

Craftsbury

Vermont Agency of Natural Resources

vermont.gov

LEGEND

Town Boundary

NOTES

127.0 0 64.00 127.0 Meters

WGS_1984_Web_Mercator_Auxiliary_Sphere 1" = 208 Ft. 1cm = 25 Meters

© Vermont Agency of Natural Resources

THIS MAP IS NOT TO BE USED FOR NAVIGATION

DISCLAIMER: This map is for general reference only. Data layers that appear on this map may or may not be accurate, current, or otherwise reliable. ANR and the State of Vermont make no representations of any kind, including but not limited to, the warranties of merchantability, or fitness for a particular use, nor are any such warranties to be implied with respect to the data on this map.

Derby

Vermont Agency of Natural Resources

vermont.gov

LEGEND

Town Boundary

NOTES

89.0 0 44.00 89.0 Meters

WGS_1984_Web_Mercator_Auxiliary_Sphere 1" = 146 Ft. 1cm = 18 Meters

© Vermont Agency of Natural Resources

THIS MAP IS NOT TO BE USED FOR NAVIGATION

DISCLAIMER: This map is for general reference only. Data layers that appear on this map may or may not be accurate, current, or otherwise reliable. ANR and the State of Vermont make no representations of any kind, including but not limited to, the warranties of merchantability, or fitness for a particular use, nor are any such warranties to be implied with respect to the data on this map.

Glover

Vermont Agency of Natural Resources

vermont.gov

LEGEND

Town Boundary

NOTES

89.0 0 44.00 89.0 Meters

WGS_1984_Web_Mercator_Auxiliary_Sphere 1" = 146 Ft. 1cm = 18 Meters

© Vermont Agency of Natural Resources

THIS MAP IS NOT TO BE USED FOR NAVIGATION

DISCLAIMER: This map is for general reference only. Data layers that appear on this map may or may not be accurate, current, or otherwise reliable. ANR and the State of Vermont make no representations of any kind, including but not limited to, the warranties of merchantability, or fitness for a particular use, nor are any such warranties to be implied with respect to the data on this map.

Greensboro

Vermont Agency of Natural Resources

vermont.gov

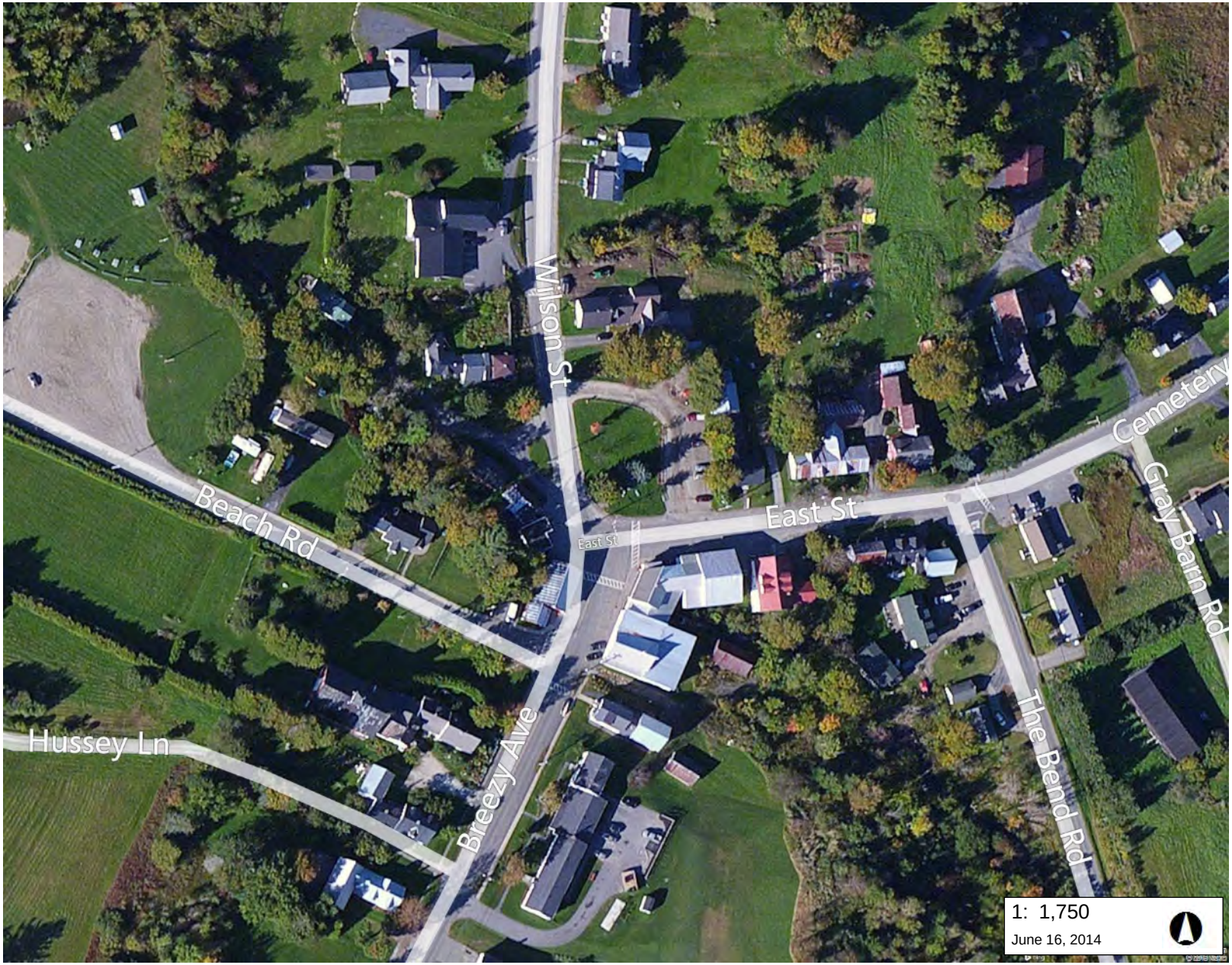

LEGEND

Town Boundary

NOTES

89.0 0 44.00 89.0 Meters

WGS_1984_Web_Mercator_Auxiliary_Sphere 1" = 146 Ft. 1cm = 18 Meters

© Vermont Agency of Natural Resources

THIS MAP IS NOT TO BE USED FOR NAVIGATION

DISCLAIMER: This map is for general reference only. Data layers that appear on this map may or may not be accurate, current, or otherwise reliable. ANR and the State of Vermont make no representations of any kind, including but not limited to, the warranties of merchantability, or fitness for a particular use, nor are any such warranties to be implied with respect to the data on this map.

Irasburg

Vermont Agency of Natural Resources

vermont.gov

LEGEND

Town Boundary

NOTES

89.0 0 44.00 89.0 Meters

WGS_1984_Web_Mercator_Auxiliary_Sphere 1" = 146 Ft. 1cm = 18 Meters

© Vermont Agency of Natural Resources

THIS MAP IS NOT TO BE USED FOR NAVIGATION

DISCLAIMER: This map is for general reference only. Data layers that appear on this map may or may not be accurate, current, or otherwise reliable. ANR and the State of Vermont make no representations of any kind, including but not limited to, the warranties of merchantability, or fitness for a particular use, nor are any such warranties to be implied with respect to the data on this map.

Jay

Vermont Agency of Natural Resources

vermont.gov

LEGEND

Town Boundary

NOTES

89.0 0 44.00 89.0 Meters

WGS_1984_Web_Mercator_Auxiliary_Sphere 1" = 146 Ft. 1cm = 18 Meters

© Vermont Agency of Natural Resources

THIS MAP IS NOT TO BE USED FOR NAVIGATION

DISCLAIMER: This map is for general reference only. Data layers that appear on this map may or may not be accurate, current, or otherwise reliable. ANR and the State of Vermont make no representations of any kind, including but not limited to, the warranties of merchantability, or fitness for a particular use, nor are any such warranties to be implied with respect to the data on this map.

Newport

Vermont Agency of Natural Resources

vermont.gov



LEGEND

Town Boundary

NOTES

89.0 0 44.00 89.0 Meters

WGS_1984_Web_Mercator_Auxiliary_Sphere 1" = 146 Ft. 1cm = 18 Meters

© Vermont Agency of Natural Resources

THIS MAP IS NOT TO BE USED FOR NAVIGATION

DISCLAIMER: This map is for general reference only. Data layers that appear on this map may or may not be accurate, current, or otherwise reliable. ANR and the State of Vermont make no representations of any kind, including but not limited to, the warranties of merchantability, or fitness for a particular use, nor are any such warranties to be implied with respect to the data on this map.

North Troy

Vermont Agency of Natural Resources

vermont.gov

LEGEND

Town Boundary

NOTES

89.0 0 44.00 89.0 Meters

WGS_1984_Web_Mercator_Auxiliary_Sphere 1" = 146 Ft. 1cm = 18 Meters

© Vermont Agency of Natural Resources

THIS MAP IS NOT TO BE USED FOR NAVIGATION

DISCLAIMER: This map is for general reference only. Data layers that appear on this map may or may not be accurate, current, or otherwise reliable. ANR and the State of Vermont make no representations of any kind, including but not limited to, the warranties of merchantability, or fitness for a particular use, nor are any such warranties to be implied with respect to the data on this map.

Orleans

Vermont Agency of Natural Resources

vermont.gov

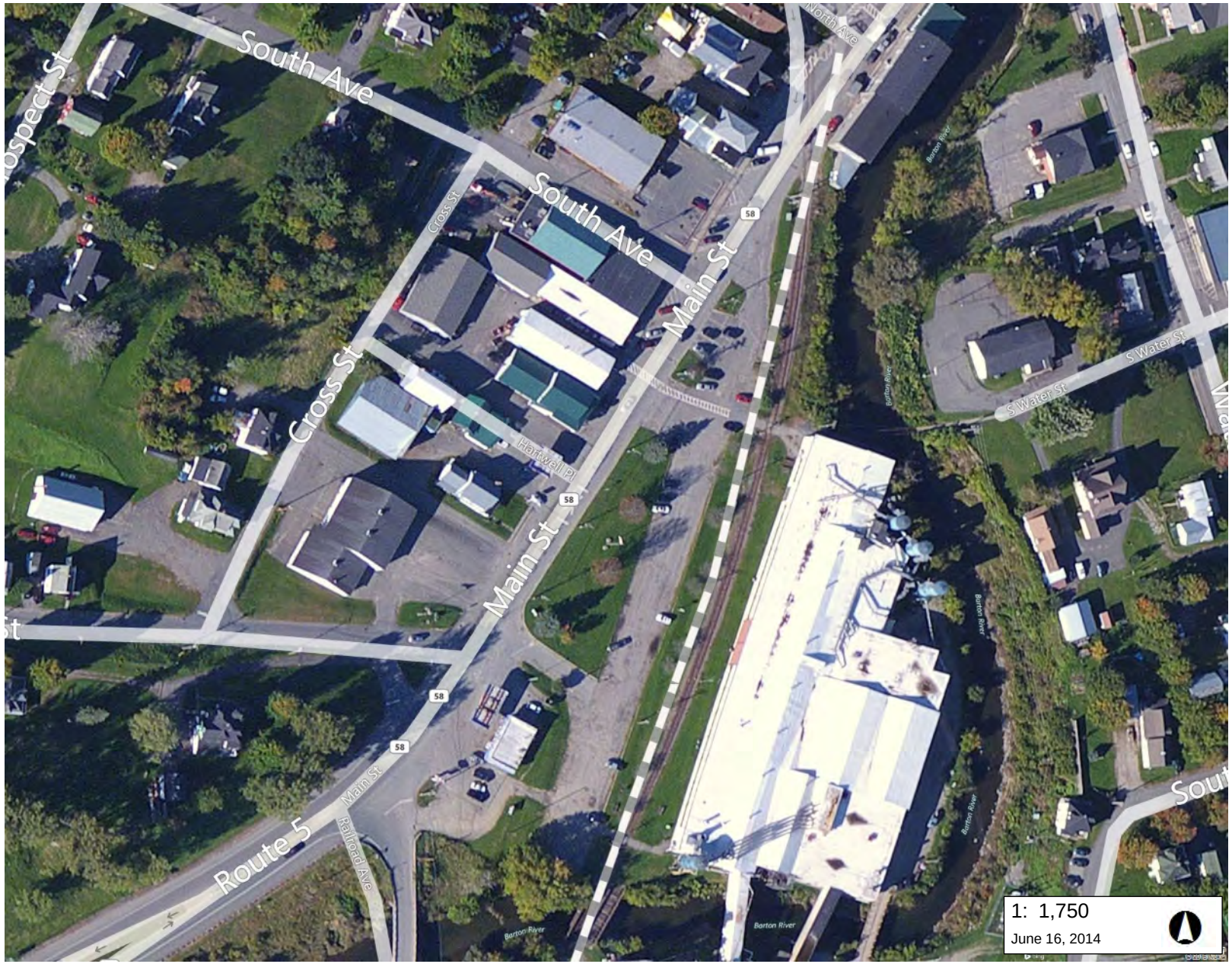

LEGEND

Town Boundary

NOTES

89.0 0 44.00 89.0 Meters

WGS_1984_Web_Mercator_Auxiliary_Sphere 1" = 146 Ft. 1cm = 18 Meters

© Vermont Agency of Natural Resources

THIS MAP IS NOT TO BE USED FOR NAVIGATION

DISCLAIMER: This map is for general reference only. Data layers that appear on this map may or may not be accurate, current, or otherwise reliable. ANR and the State of Vermont make no representations of any kind, including but not limited to, the warranties of merchantability, or fitness for a particular use, nor are any such warranties to be implied with respect to the data on this map.

Troy

Vermont Agency of Natural Resources

vermont.gov

LEGEND

Town Boundary

NOTES

89.0 0 44.00 89.0 Meters

WGS_1984_Web_Mercator_Auxiliary_Sphere 1" = 146 Ft. 1cm = 18 Meters

© Vermont Agency of Natural Resources

THIS MAP IS NOT TO BE USED FOR NAVIGATION

DISCLAIMER: This map is for general reference only. Data layers that appear on this map may or may not be accurate, current, or otherwise reliable. ANR and the State of Vermont make no representations of any kind, including but not limited to, the warranties of merchantability, or fitness for a particular use, nor are any such warranties to be implied with respect to the data on this map.

Westfield

Vermont Agency of Natural Resources

vermont.gov

LEGEND

Town Boundary

NOTES

89.0 0 44.00 89.0 Meters

WGS_1984_Web_Mercator_Auxiliary_Sphere 1" = 146 Ft. 1cm = 18 Meters

© Vermont Agency of Natural Resources

THIS MAP IS NOT TO BE USED FOR NAVIGATION

DISCLAIMER: This map is for general reference only. Data layers that appear on this map may or may not be accurate, current, or otherwise reliable. ANR and the State of Vermont make no representations of any kind, including but not limited to, the warranties of merchantability, or fitness for a particular use, nor are any such warranties to be implied with respect to the data on this map.

Rutland County

Brandon

Vermont Agency of Natural Resources

vermont.gov

LEGEND

Town Boundary

NOTES

89.0 0 44.00 89.0 Meters

WGS_1984_Web_Mercator_Auxiliary_Sphere 1" = 146 Ft. 1cm = 18 Meters

© Vermont Agency of Natural Resources

THIS MAP IS NOT TO BE USED FOR NAVIGATION

DISCLAIMER: This map is for general reference only. Data layers that appear on this map may or may not be accurate, current, or otherwise reliable. ANR and the State of Vermont make no representations of any kind, including but not limited to, the warranties of merchantability, or fitness for a particular use, nor are any such warranties to be implied with respect to the data on this map.

Brandon

Vermont Agency of Natural Resources

vermont.gov

LEGEND

Town Boundary

NOTES

89.0 0 44.00 89.0 Meters

WGS_1984_Web_Mercator_Auxiliary_Sphere 1" = 146 Ft. 1cm = 18 Meters

© Vermont Agency of Natural Resources

THIS MAP IS NOT TO BE USED FOR NAVIGATION

DISCLAIMER: This map is for general reference only. Data layers that appear on this map may or may not be accurate, current, or otherwise reliable. ANR and the State of Vermont make no representations of any kind, including but not limited to, the warranties of merchantability, or fitness for a particular use, nor are any such warranties to be implied with respect to the data on this map.

Castleton

Vermont Agency of Natural Resources

vermont.gov

LEGEND

Town Boundary

NOTES

89.0 0 44.00 89.0 Meters

WGS_1984_Web_Mercator_Auxiliary_Sphere 1" = 146 Ft. 1cm = 18 Meters

© Vermont Agency of Natural Resources

THIS MAP IS NOT TO BE USED FOR NAVIGATION

DISCLAIMER: This map is for general reference only. Data layers that appear on this map may or may not be accurate, current, or otherwise reliable. ANR and the State of Vermont make no representations of any kind, including but not limited to, the warranties of merchantability, or fitness for a particular use, nor are any such warranties to be implied with respect to the data on this map.

Danby

Vermont Agency of Natural Resources

vermont.gov

LEGEND

Town Boundary

NOTES

89.0 0 44.00 89.0 Meters

WGS_1984_Web_Mercator_Auxiliary_Sphere 1" = 146 Ft. 1cm = 18 Meters

© Vermont Agency of Natural Resources

THIS MAP IS NOT TO BE USED FOR NAVIGATION

DISCLAIMER: This map is for general reference only. Data layers that appear on this map may or may not be accurate, current, or otherwise reliable. ANR and the State of Vermont make no representations of any kind, including but not limited to, the warranties of merchantability, or fitness for a particular use, nor are any such warranties to be implied with respect to the data on this map.

East Poultney

Vermont Agency of Natural Resources

vermont.gov

LEGEND

Town Boundary

NOTES

127.0 0 64.00 127.0 Meters

WGS_1984_Web_Mercator_Auxiliary_Sphere 1" = 208 Ft. 1cm = 25 Meters

© Vermont Agency of Natural Resources

THIS MAP IS NOT TO BE USED FOR NAVIGATION

DISCLAIMER: This map is for general reference only. Data layers that appear on this map may or may not be accurate, current, or otherwise reliable. ANR and the State of Vermont make no representations of any kind, including but not limited to, the warranties of merchantability, or fitness for a particular use, nor are any such warranties to be implied with respect to the data on this map.

Fair Haven

Vermont Agency of Natural Resources

vermont.gov

LEGEND

Town Boundary

NOTES

127.0 0 64.00 127.0 Meters

WGS_1984_Web_Mercator_Auxiliary_Sphere 1" = 208 Ft. 1cm = 25 Meters

© Vermont Agency of Natural Resources

THIS MAP IS NOT TO BE USED FOR NAVIGATION

DISCLAIMER: This map is for general reference only. Data layers that appear on this map may or may not be accurate, current, or otherwise reliable. ANR and the State of Vermont make no representations of any kind, including but not limited to, the warranties of merchantability, or fitness for a particular use, nor are any such warranties to be implied with respect to the data on this map.

Ira

Vermont Agency of Natural Resources

vermont.gov

LEGEND

Town Boundary

NOTES

89.0 0 44.00 89.0 Meters

WGS_1984_Web_Mercator_Auxiliary_Sphere 1" = 146 Ft. 1cm = 18 Meters

© Vermont Agency of Natural Resources

THIS MAP IS NOT TO BE USED FOR NAVIGATION

DISCLAIMER: This map is for general reference only. Data layers that appear on this map may or may not be accurate, current, or otherwise reliable. ANR and the State of Vermont make no representations of any kind, including but not limited to, the warranties of merchantability, or fitness for a particular use, nor are any such warranties to be implied with respect to the data on this map.

Middletown Springs

Vermont Agency of Natural Resources

vermont.gov

LEGEND

Town Boundary

NOTES

127.0 0 64.00 127.0 Meters

WGS_1984_Web_Mercator_Auxiliary_Sphere 1" = 208 Ft. 1cm = 25 Meters

© Vermont Agency of Natural Resources

THIS MAP IS NOT TO BE USED FOR NAVIGATION

DISCLAIMER: This map is for general reference only. Data layers that appear on this map may or may not be accurate, current, or otherwise reliable. ANR and the State of Vermont make no representations of any kind, including but not limited to, the warranties of merchantability, or fitness for a particular use, nor are any such warranties to be implied with respect to the data on this map.

Pittsfield

Vermont Agency of Natural Resources

vermont.gov

LEGEND

Town Boundary

NOTES

127.0 0 64.00 127.0 Meters

WGS_1984_Web_Mercator_Auxiliary_Sphere 1" = 208 Ft. 1cm = 25 Meters

© Vermont Agency of Natural Resources

THIS MAP IS NOT TO BE USED FOR NAVIGATION

DISCLAIMER: This map is for general reference only. Data layers that appear on this map may or may not be accurate, current, or otherwise reliable. ANR and the State of Vermont make no representations of any kind, including but not limited to, the warranties of merchantability, or fitness for a particular use, nor are any such warranties to be implied with respect to the data on this map.

Pittsford

Vermont Agency of Natural Resources

vermont.gov

LEGEND

Town Boundary

NOTES

89.0 0 44.00 89.0 Meters

WGS_1984_Web_Mercator_Auxiliary_Sphere 1" = 146 Ft. 1cm = 18 Meters

© Vermont Agency of Natural Resources

THIS MAP IS NOT TO BE USED FOR NAVIGATION

DISCLAIMER: This map is for general reference only. Data layers that appear on this map may or may not be accurate, current, or otherwise reliable. ANR and the State of Vermont make no representations of any kind, including but not limited to, the warranties of merchantability, or fitness for a particular use, nor are any such warranties to be implied with respect to the data on this map.

Poultney

Vermont Agency of Natural Resources

vermont.gov

LEGEND

Town Boundary

NOTES

127.0 0 64.00 127.0 Meters

WGS_1984_Web_Mercator_Auxiliary_Sphere 1" = 208 Ft. 1cm = 25 Meters

© Vermont Agency of Natural Resources

THIS MAP IS NOT TO BE USED FOR NAVIGATION

DISCLAIMER: This map is for general reference only. Data layers that appear on this map may or may not be accurate, current, or otherwise reliable. ANR and the State of Vermont make no representations of any kind, including but not limited to, the warranties of merchantability, or fitness for a particular use, nor are any such warranties to be implied with respect to the data on this map.

Proctor

Vermont Agency of Natural Resources

vermont.gov

LEGEND

Town Boundary

NOTES

89.0 0 44.00 89.0 Meters

WGS_1984_Web_Mercator_Auxiliary_Sphere 1" = 146 Ft. 1cm = 18 Meters

© Vermont Agency of Natural Resources

THIS MAP IS NOT TO BE USED FOR NAVIGATION

DISCLAIMER: This map is for general reference only. Data layers that appear on this map may or may not be accurate, current, or otherwise reliable. ANR and the State of Vermont make no representations of any kind, including but not limited to, the warranties of merchantability, or fitness for a particular use, nor are any such warranties to be implied with respect to the data on this map.

Rutland

Vermont Agency of Natural Resources

vermont.gov

LEGEND

Town Boundary

NOTES

89.0 0 44.00 89.0 Meters

WGS_1984_Web_Mercator_Auxiliary_Sphere 1" = 146 Ft. 1cm = 18 Meters

© Vermont Agency of Natural Resources

THIS MAP IS NOT TO BE USED FOR NAVIGATION

DISCLAIMER: This map is for general reference only. Data layers that appear on this map may or may not be accurate, current, or otherwise reliable. ANR and the State of Vermont make no representations of any kind, including but not limited to, the warranties of merchantability, or fitness for a particular use, nor are any such warranties to be implied with respect to the data on this map.

Rutland

Vermont Agency of Natural Resources

vermont.gov

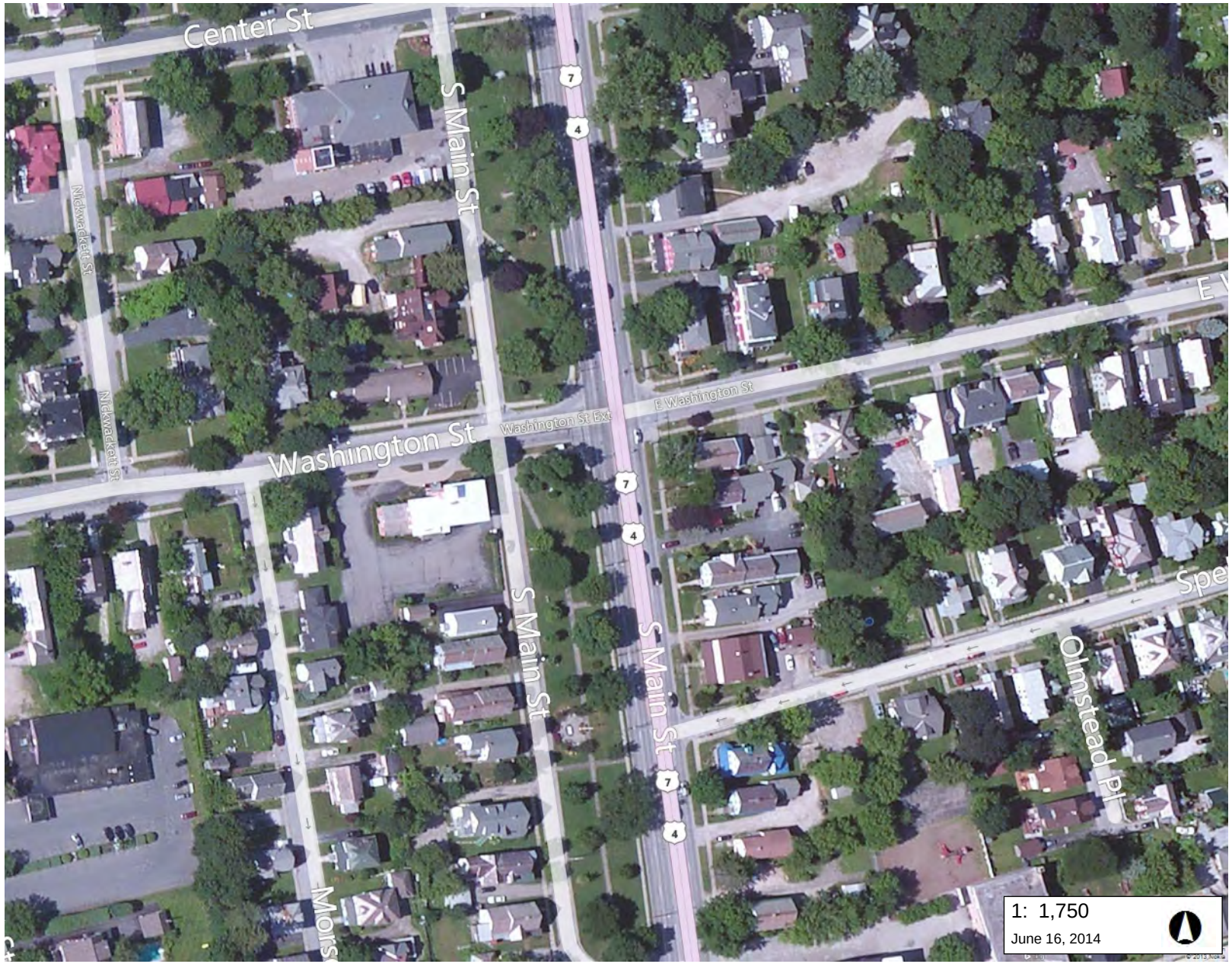

LEGEND

Town Boundary

NOTES

89.0 0 44.00 89.0 Meters

WGS_1984_Web_Mercator_Auxiliary_Sphere 1" = 146 Ft. 1cm = 18 Meters

© Vermont Agency of Natural Resources

THIS MAP IS NOT TO BE USED FOR NAVIGATION

DISCLAIMER: This map is for general reference only. Data layers that appear on this map may or may not be accurate, current, or otherwise reliable. ANR and the State of Vermont make no representations of any kind, including but not limited to, the warranties of merchantability, or fitness for a particular use, nor are any such warranties to be implied with respect to the data on this map.

Sudbury

Vermont Agency of Natural Resources

vermont.gov

LEGEND

Town Boundary

NOTES

89.0 0 44.00 89.0 Meters

WGS_1984_Web_Mercator_Auxiliary_Sphere 1" = 146 Ft. 1cm = 18 Meters

© Vermont Agency of Natural Resources

THIS MAP IS NOT TO BE USED FOR NAVIGATION

DISCLAIMER: This map is for general reference only. Data layers that appear on this map may or may not be accurate, current, or otherwise reliable. ANR and the State of Vermont make no representations of any kind, including but not limited to, the warranties of merchantability, or fitness for a particular use, nor are any such warranties to be implied with respect to the data on this map.

Wells

Vermont Agency of Natural Resources

vermont.gov

LEGEND

Town Boundary

NOTES

127.0 0 64.00 127.0 Meters

WGS_1984_Web_Mercator_Auxiliary_Sphere 1" = 208 Ft. 1cm = 25 Meters

© Vermont Agency of Natural Resources

THIS MAP IS NOT TO BE USED FOR NAVIGATION

DISCLAIMER: This map is for general reference only. Data layers that appear on this map may or may not be accurate, current, or otherwise reliable. ANR and the State of Vermont make no representations of any kind, including but not limited to, the warranties of merchantability, or fitness for a particular use, nor are any such warranties to be implied with respect to the data on this map.

Washington County

Barre

Vermont Agency of Natural Resources

vermont.gov

LEGEND

Town Boundary

NOTES

127.0 0 64.00 127.0 Meters

WGS_1984_Web_Mercator_Auxiliary_Sphere 1" = 208 Ft. 1cm = 25 Meters

© Vermont Agency of Natural Resources

THIS MAP IS NOT TO BE USED FOR NAVIGATION

DISCLAIMER: This map is for general reference only. Data layers that appear on this map may or may not be accurate, current, or otherwise reliable. ANR and the State of Vermont make no representations of any kind, including but not limited to, the warranties of merchantability, or fitness for a particular use, nor are any such warranties to be implied with respect to the data on this map.

Barre

Vermont Agency of Natural Resources

vermont.gov

LEGEND

Town Boundary

NOTES

127.0 0 64.00 127.0 Meters

WGS_1984_Web_Mercator_Auxiliary_Sphere 1" = 208 Ft. 1cm = 25 Meters

© Vermont Agency of Natural Resources

THIS MAP IS NOT TO BE USED FOR NAVIGATION

DISCLAIMER: This map is for general reference only. Data layers that appear on this map may or may not be accurate, current, or otherwise reliable. ANR and the State of Vermont make no representations of any kind, including but not limited to, the warranties of merchantability, or fitness for a particular use, nor are any such warranties to be implied with respect to the data on this map.

Cabot

Vermont Agency of Natural Resources

vermont.gov

LEGEND

Town Boundary

NOTES

89.0 0 44.00 89.0 Meters

WGS_1984_Web_Mercator_Auxiliary_Sphere 1" = 146 Ft. 1cm = 18 Meters

© Vermont Agency of Natural Resources

THIS MAP IS NOT TO BE USED FOR NAVIGATION

DISCLAIMER: This map is for general reference only. Data layers that appear on this map may or may not be accurate, current, or otherwise reliable. ANR and the State of Vermont make no representations of any kind, including but not limited to, the warranties of merchantability, or fitness for a particular use, nor are any such warranties to be implied with respect to the data on this map.

Montpelier

Vermont Agency of Natural Resources

vermont.gov

1: 2,500

June 3, 2014

LEGEND

Town Boundary

NOTES

127.0 0 64.00 127.0 Meters

WGS_1984_Web_Mercator_Auxiliary_Sphere 1" = 208 Ft. 1cm = 25 Meters

© Vermont Agency of Natural Resources

THIS MAP IS NOT TO BE USED FOR NAVIGATION

DISCLAIMER: This map is for general reference only. Data layers that appear on this map may or may not be accurate, current, or otherwise reliable. ANR and the State of Vermont make no representations of any kind, including but not limited to, the warranties of merchantability, or fitness for a particular use, nor are any such warranties to be implied with respect to the data on this map.

Montpelier

Vermont Agency of Natural Resources

vermont.gov

LEGEND

Town Boundary

NOTES

127.0 0 64.00 127.0 Meters

WGS_1984_Web_Mercator_Auxiliary_Sphere 1" = 208 Ft. 1cm = 25 Meters

© Vermont Agency of Natural Resources

THIS MAP IS NOT TO BE USED FOR NAVIGATION

DISCLAIMER: This map is for general reference only. Data layers that appear on this map may or may not be accurate, current, or otherwise reliable. ANR and the State of Vermont make no representations of any kind, including but not limited to, the warranties of merchantability, or fitness for a particular use, nor are any such warranties to be implied with respect to the data on this map.

Northfield

Vermont Agency of Natural Resources

vermont.gov

LEGEND

Town Boundary

NOTES

127.0 0 64.00 127.0 Meters

WGS_1984_Web_Mercator_Auxiliary_Sphere 1" = 208 Ft. 1cm = 25 Meters

© Vermont Agency of Natural Resources

THIS MAP IS NOT TO BE USED FOR NAVIGATION

DISCLAIMER: This map is for general reference only. Data layers that appear on this map may or may not be accurate, current, or otherwise reliable. ANR and the State of Vermont make no representations of any kind, including but not limited to, the warranties of merchantability, or fitness for a particular use, nor are any such warranties to be implied with respect to the data on this map.

Waitsfield

Vermont Agency of Natural Resources

vermont.gov

LEGEND

Town Boundary

NOTES

127.0 0 64.00 127.0 Meters

WGS_1984_Web_Mercator_Auxiliary_Sphere 1" = 208 Ft. 1cm = 25 Meters

© Vermont Agency of Natural Resources

THIS MAP IS NOT TO BE USED FOR NAVIGATION

DISCLAIMER: This map is for general reference only. Data layers that appear on this map may or may not be accurate, current, or otherwise reliable. ANR and the State of Vermont make no representations of any kind, including but not limited to, the warranties of merchantability, or fitness for a particular use, nor are any such warranties to be implied with respect to the data on this map.

Warren

Vermont Agency of Natural Resources

vermont.gov

LEGEND

Town Boundary

NOTES

89.0 0 44.00 89.0 Meters

WGS_1984_Web_Mercator_Auxiliary_Sphere 1" = 146 Ft. 1cm = 18 Meters

© Vermont Agency of Natural Resources

THIS MAP IS NOT TO BE USED FOR NAVIGATION

DISCLAIMER: This map is for general reference only. Data layers that appear on this map may or may not be accurate, current, or otherwise reliable. ANR and the State of Vermont make no representations of any kind, including but not limited to, the warranties of merchantability, or fitness for a particular use, nor are any such warranties to be implied with respect to the data on this map.

Waterbury

Vermont Agency of Natural Resources

vermont.gov

LEGEND

Town Boundary

NOTES

127.0 0 64.00 127.0 Meters

WGS_1984_Web_Mercator_Auxiliary_Sphere 1" = 208 Ft. 1cm = 25 Meters

© Vermont Agency of Natural Resources

THIS MAP IS NOT TO BE USED FOR NAVIGATION

DISCLAIMER: This map is for general reference only. Data layers that appear on this map may or may not be accurate, current, or otherwise reliable. ANR and the State of Vermont make no representations of any kind, including but not limited to, the warranties of merchantability, or fitness for a particular use, nor are any such warranties to be implied with respect to the data on this map.

Waterbury

Vermont Agency of Natural Resources

vermont.gov

LEGEND

Town Boundary

NOTES

89.0 0 44.00 89.0 Meters

WGS_1984_Web_Mercator_Auxiliary_Sphere 1" = 146 Ft. 1cm = 18 Meters

© Vermont Agency of Natural Resources

THIS MAP IS NOT TO BE USED FOR NAVIGATION

DISCLAIMER: This map is for general reference only. Data layers that appear on this map may or may not be accurate, current, or otherwise reliable. ANR and the State of Vermont make no representations of any kind, including but not limited to, the warranties of merchantability, or fitness for a particular use, nor are any such warranties to be implied with respect to the data on this map.

Waterbury

Vermont Agency of Natural Resources

vermont.gov

LEGEND

Town Boundary

NOTES

89.0 0 44.00 89.0 Meters

WGS_1984_Web_Mercator_Auxiliary_Sphere 1" = 146 Ft. 1cm = 18 Meters

© Vermont Agency of Natural Resources

THIS MAP IS NOT TO BE USED FOR NAVIGATION

DISCLAIMER: This map is for general reference only. Data layers that appear on this map may or may not be accurate, current, or otherwise reliable. ANR and the State of Vermont make no representations of any kind, including but not limited to, the warranties of merchantability, or fitness for a particular use, nor are any such warranties to be implied with respect to the data on this map.

Windham County

Bellows Falls

Vermont Agency of Natural Resources

vermont.gov

LEGEND

Town Boundary

NOTES

89.0 0 44.00 89.0 Meters

WGS_1984_Web_Mercator_Auxiliary_Sphere 1" = 146 Ft. 1cm = 18 Meters

© Vermont Agency of Natural Resources

THIS MAP IS NOT TO BE USED FOR NAVIGATION

DISCLAIMER: This map is for general reference only. Data layers that appear on this map may or may not be accurate, current, or otherwise reliable. ANR and the State of Vermont make no representations of any kind, including but not limited to, the warranties of merchantability, or fitness for a particular use, nor are any such warranties to be implied with respect to the data on this map.

Brattleboro

Vermont Agency of Natural Resources

vermont.gov

LEGEND

Town Boundary

NOTES

89.0 0 44.00 89.0 Meters

WGS_1984_Web_Mercator_Auxiliary_Sphere 1" = 146 Ft. 1cm = 18 Meters

© Vermont Agency of Natural Resources

THIS MAP IS NOT TO BE USED FOR NAVIGATION

DISCLAIMER: This map is for general reference only. Data layers that appear on this map may or may not be accurate, current, or otherwise reliable. ANR and the State of Vermont make no representations of any kind, including but not limited to, the warranties of merchantability, or fitness for a particular use, nor are any such warranties to be implied with respect to the data on this map.

Brattleboro

Vermont Agency of Natural Resources

vermont.gov

LEGEND

Town Boundary

NOTES

89.0 0 44.00 89.0 Meters

WGS_1984_Web_Mercator_Auxiliary_Sphere 1" = 146 Ft. 1cm = 18 Meters

© Vermont Agency of Natural Resources

THIS MAP IS NOT TO BE USED FOR NAVIGATION

DISCLAIMER: This map is for general reference only. Data layers that appear on this map may or may not be accurate, current, or otherwise reliable. ANR and the State of Vermont make no representations of any kind, including but not limited to, the warranties of merchantability, or fitness for a particular use, nor are any such warranties to be implied with respect to the data on this map.

Brattleboro

Vermont Agency of Natural Resources

vermont.gov

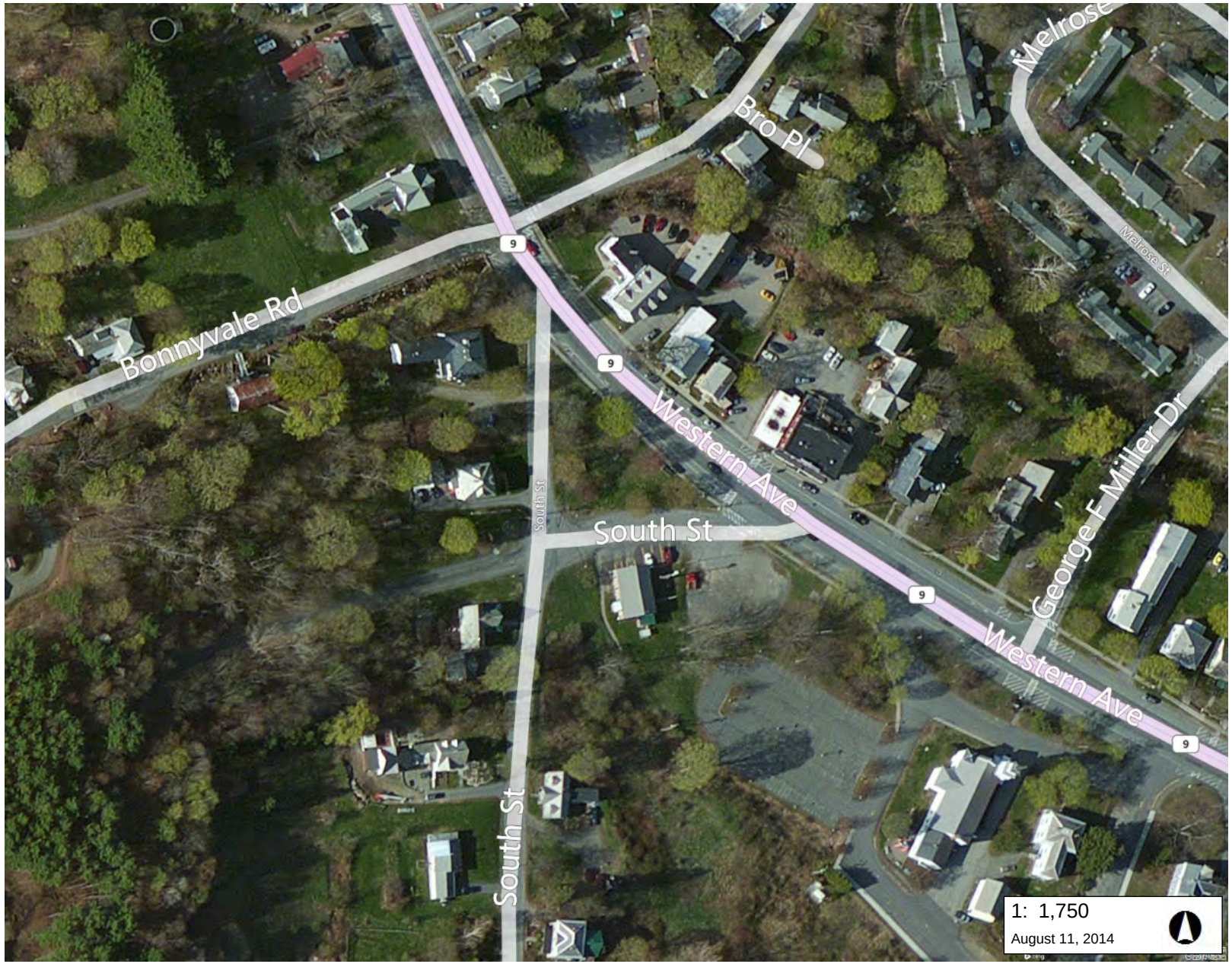

LEGEND

Town Boundary

NOTES

89.0 0 44.00 89.0 Meters

WGS_1984_Web_Mercator_Auxiliary_Sphere 1" = 146 Ft. 1cm = 18 Meters

© Vermont Agency of Natural Resources

THIS MAP IS NOT TO BE USED FOR NAVIGATION

DISCLAIMER: This map is for general reference only. Data layers that appear on this map may or may not be accurate, current, or otherwise reliable. ANR and the State of Vermont make no representations of any kind, including but not limited to, the warranties of merchantability, or fitness for a particular use, nor are any such warranties to be implied with respect to the data on this map.

Dover

Vermont Agency of Natural Resources

vermont.gov

LEGEND

Town Boundary

NOTES

89.0 0 44.00 89.0 Meters

WGS_1984_Web_Mercator_Auxiliary_Sphere 1" = 146 Ft. 1cm = 18 Meters

© Vermont Agency of Natural Resources

THIS MAP IS NOT TO BE USED FOR NAVIGATION

DISCLAIMER: This map is for general reference only. Data layers that appear on this map may or may not be accurate, current, or otherwise reliable. ANR and the State of Vermont make no representations of any kind, including but not limited to, the warranties of merchantability, or fitness for a particular use, nor are any such warranties to be implied with respect to the data on this map.

Newfane

Vermont Agency of Natural Resources

vermont.gov

LEGEND

Town Boundary

NOTES

127.0 0 64.00 127.0 Meters

WGS_1984_Web_Mercator_Auxiliary_Sphere 1" = 208 Ft. 1cm = 25 Meters

© Vermont Agency of Natural Resources

THIS MAP IS NOT TO BE USED FOR NAVIGATION

DISCLAIMER: This map is for general reference only. Data layers that appear on this map may or may not be accurate, current, or otherwise reliable. ANR and the State of Vermont make no representations of any kind, including but not limited to, the warranties of merchantability, or fitness for a particular use, nor are any such warranties to be implied with respect to the data on this map.

Townshend

Vermont Agency of Natural Resources

vermont.gov

LEGEND

Town Boundary

NOTES

127.0 0 64.00 127.0 Meters

WGS_1984_Web_Mercator_Auxiliary_Sphere 1" = 208 Ft. 1cm = 25 Meters

© Vermont Agency of Natural Resources

THIS MAP IS NOT TO BE USED FOR NAVIGATION

DISCLAIMER: This map is for general reference only. Data layers that appear on this map may or may not be accurate, current, or otherwise reliable. ANR and the State of Vermont make no representations of any kind, including but not limited to, the warranties of merchantability, or fitness for a particular use, nor are any such warranties to be implied with respect to the data on this map.

Windsor County

Chester

Vermont Agency of Natural Resources

vermont.gov

LEGEND

Town Boundary

NOTES

127.0 0 64.00 127.0 Meters

WGS_1984_Web_Mercator_Auxiliary_Sphere 1" = 208 Ft. 1cm = 25 Meters

© Vermont Agency of Natural Resources

THIS MAP IS NOT TO BE USED FOR NAVIGATION

DISCLAIMER: This map is for general reference only. Data layers that appear on this map may or may not be accurate, current, or otherwise reliable. ANR and the State of Vermont make no representations of any kind, including but not limited to, the warranties of merchantability, or fitness for a particular use, nor are any such warranties to be implied with respect to the data on this map.

Ludlow

Vermont Agency of Natural Resources

vermont.gov

LEGEND

Town Boundary

NOTES

127.0 0 64.00 127.0 Meters

WGS_1984_Web_Mercator_Auxiliary_Sphere 1" = 208 Ft. 1cm = 25 Meters

© Vermont Agency of Natural Resources

THIS MAP IS NOT TO BE USED FOR NAVIGATION

DISCLAIMER: This map is for general reference only. Data layers that appear on this map may or may not be accurate, current, or otherwise reliable. ANR and the State of Vermont make no representations of any kind, including but not limited to, the warranties of merchantability, or fitness for a particular use, nor are any such warranties to be implied with respect to the data on this map.

North Hartland

Vermont Agency of Natural Resources

vermont.gov

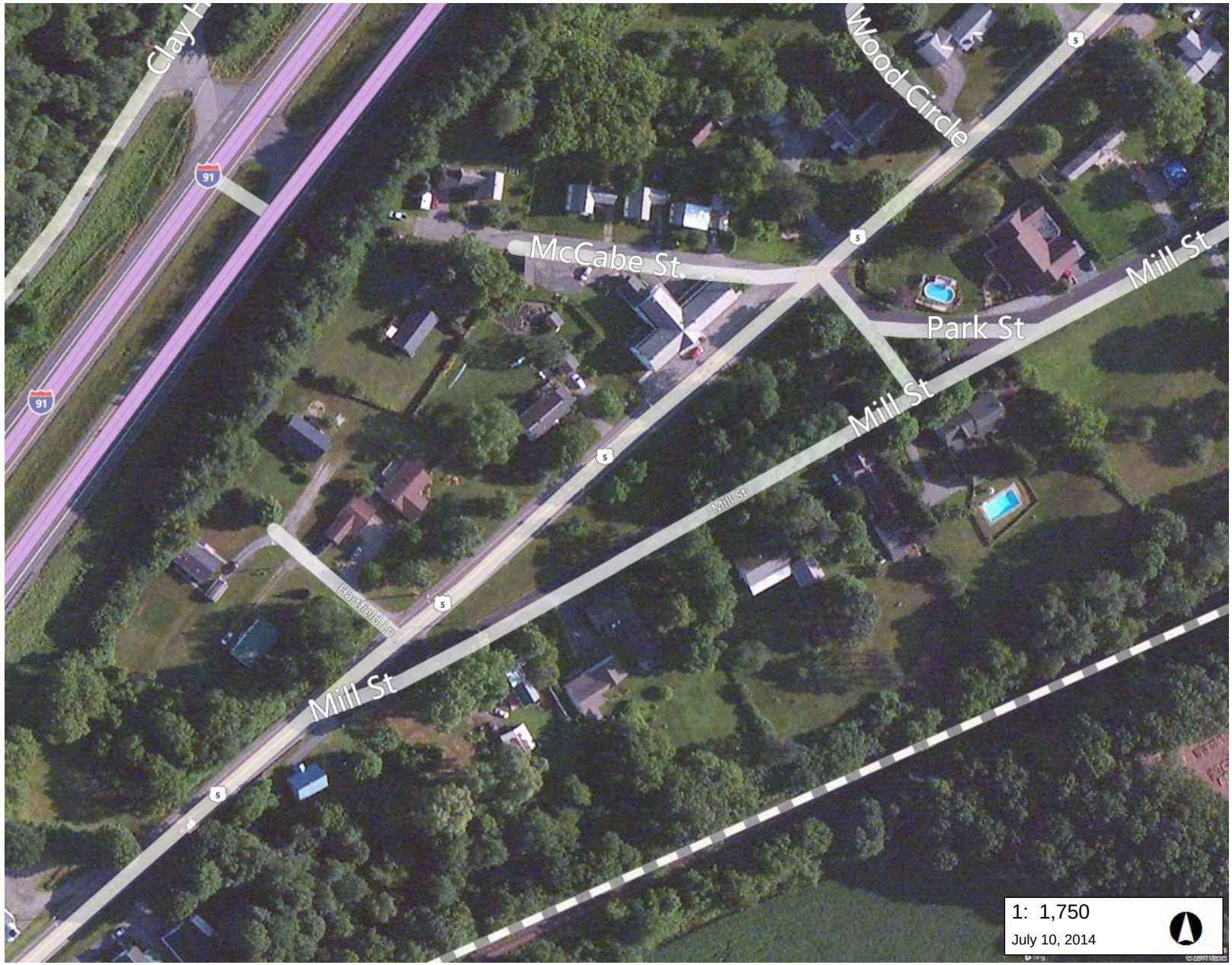

LEGEND

Town Boundary

NOTES

89.0 0 44.00 89.0 Meters

WGS_1984_Web_Mercator_Auxiliary_Sphere 1" = 146 Ft. 1cm = 18 Meters

© Vermont Agency of Natural Resources

THIS MAP IS NOT TO BE USED FOR NAVIGATION

DISCLAIMER: This map is for general reference only. Data layers that appear on this map may or may not be accurate, current, or otherwise reliable. ANR and the State of Vermont make no representations of any kind, including but not limited to, the warranties of merchantability, or fitness for a particular use, nor are any such warranties to be implied with respect to the data on this map.

Norwich

Vermont Agency of Natural Resources

vermont.gov

LEGEND

Town Boundary

NOTES

127.0 0 64.00 127.0 Meters

WGS_1984_Web_Mercator_Auxiliary_Sphere 1" = 208 Ft. 1cm = 25 Meters

© Vermont Agency of Natural Resources

THIS MAP IS NOT TO BE USED FOR NAVIGATION

DISCLAIMER: This map is for general reference only. Data layers that appear on this map may or may not be accurate, current, or otherwise reliable. ANR and the State of Vermont make no representations of any kind, including but not limited to, the warranties of merchantability, or fitness for a particular use, nor are any such warranties to be implied with respect to the data on this map.

Perkinsville

Vermont Agency of Natural Resources

vermont.gov

LEGEND

Town Boundary

NOTES

127.0 0 64.00 127.0 Meters

WGS_1984_Web_Mercator_Auxiliary_Sphere 1" = 208 Ft. 1cm = 25 Meters

© Vermont Agency of Natural Resources

THIS MAP IS NOT TO BE USED FOR NAVIGATION

DISCLAIMER: This map is for general reference only. Data layers that appear on this map may or may not be accurate, current, or otherwise reliable. ANR and the State of Vermont make no representations of any kind, including but not limited to, the warranties of merchantability, or fitness for a particular use, nor are any such warranties to be implied with respect to the data on this map.

Proctorsville

Vermont Agency of Natural Resources

vermont.gov

LEGEND

Town Boundary

NOTES

127.0 0 64.00 127.0 Meters

WGS_1984_Web_Mercator_Auxiliary_Sphere 1" = 208 Ft. 1cm = 25 Meters

© Vermont Agency of Natural Resources

THIS MAP IS NOT TO BE USED FOR NAVIGATION

DISCLAIMER: This map is for general reference only. Data layers that appear on this map may or may not be accurate, current, or otherwise reliable. ANR and the State of Vermont make no representations of any kind, including but not limited to, the warranties of merchantability, or fitness for a particular use, nor are any such warranties to be implied with respect to the data on this map.

Quechee

Vermont Agency of Natural Resources

vermont.gov

LEGEND

Town Boundary

NOTES

89.0 0 44.00 89.0 Meters

WGS_1984_Web_Mercator_Auxiliary_Sphere 1" = 146 Ft. 1cm = 18 Meters

© Vermont Agency of Natural Resources

THIS MAP IS NOT TO BE USED FOR NAVIGATION

DISCLAIMER: This map is for general reference only. Data layers that appear on this map may or may not be accurate, current, or otherwise reliable. ANR and the State of Vermont make no representations of any kind, including but not limited to, the warranties of merchantability, or fitness for a particular use, nor are any such warranties to be implied with respect to the data on this map.

Rochester

Vermont Agency of Natural Resources

vermont.gov

LEGEND

Town Boundary

NOTES

127.0 0 64.00 127.0 Meters

WGS_1984_Web_Mercator_Auxiliary_Sphere 1" = 208 Ft. 1cm = 25 Meters

© Vermont Agency of Natural Resources

THIS MAP IS NOT TO BE USED FOR NAVIGATION

DISCLAIMER: This map is for general reference only. Data layers that appear on this map may or may not be accurate, current, or otherwise reliable. ANR and the State of Vermont make no representations of any kind, including but not limited to, the warranties of merchantability, or fitness for a particular use, nor are any such warranties to be implied with respect to the data on this map.

Royalton

Vermont Agency of Natural Resources

vermont.gov

LEGEND

Town Boundary

NOTES

127.0 0 64.00 127.0 Meters

WGS_1984_Web_Mercator_Auxiliary_Sphere 1" = 208 Ft. 1cm = 25 Meters

© Vermont Agency of Natural Resources

THIS MAP IS NOT TO BE USED FOR NAVIGATION

DISCLAIMER: This map is for general reference only. Data layers that appear on this map may or may not be accurate, current, or otherwise reliable. ANR and the State of Vermont make no representations of any kind, including but not limited to, the warranties of merchantability, or fitness for a particular use, nor are any such warranties to be implied with respect to the data on this map.

Sharon

Vermont Agency of Natural Resources

vermont.gov

LEGEND

Town Boundary

NOTES

89.0 0 44.00 89.0 Meters

WGS_1984_Web_Mercator_Auxiliary_Sphere 1" = 146 Ft. 1cm = 18 Meters

© Vermont Agency of Natural Resources

THIS MAP IS NOT TO BE USED FOR NAVIGATION

DISCLAIMER: This map is for general reference only. Data layers that appear on this map may or may not be accurate, current, or otherwise reliable. ANR and the State of Vermont make no representations of any kind, including but not limited to, the warranties of merchantability, or fitness for a particular use, nor are any such warranties to be implied with respect to the data on this map.

South Royalton

Vermont Agency of Natural Resources

vermont.gov

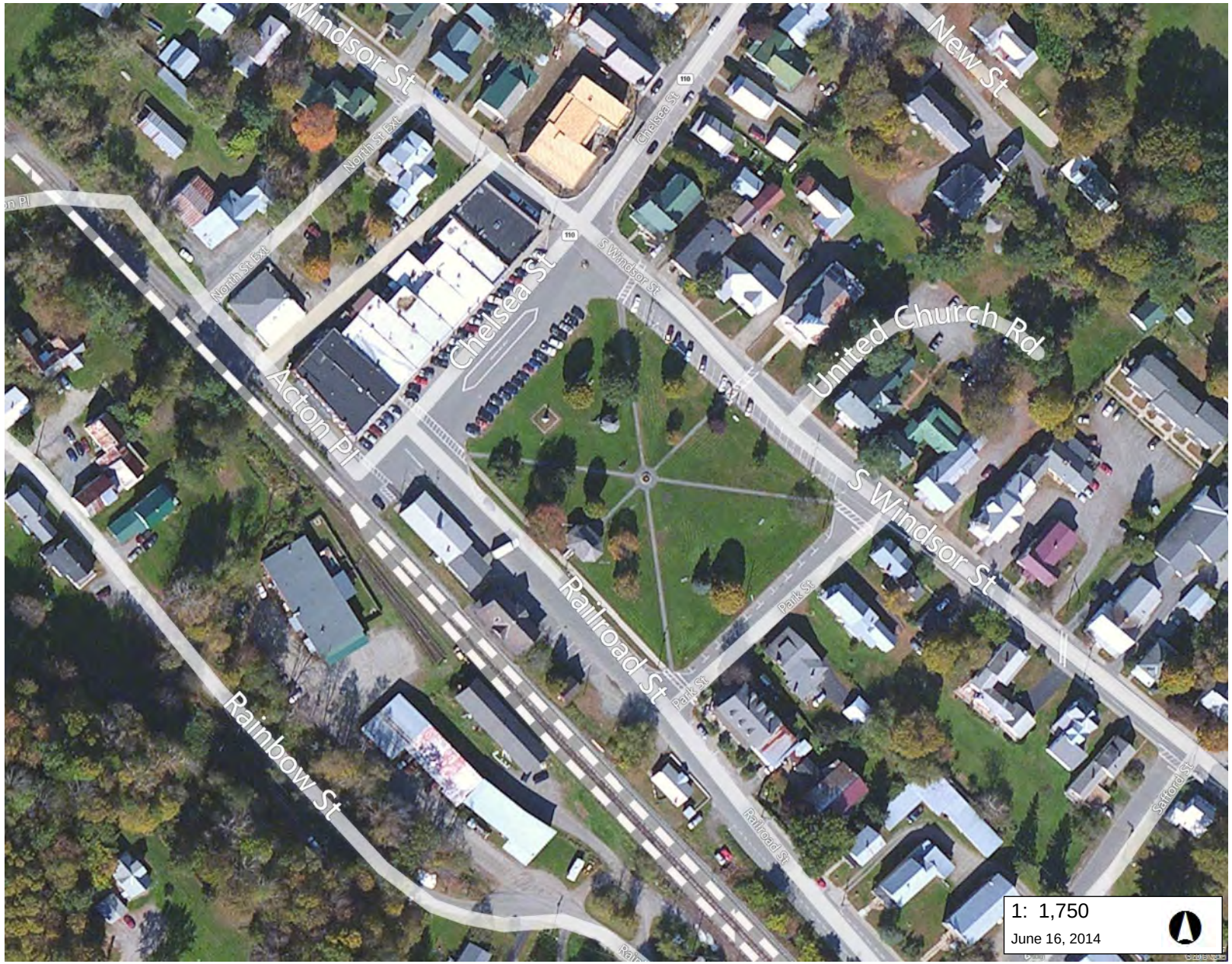

LEGEND

Town Boundary

NOTES

89.0 0 44.00 89.0 Meters

WGS_1984_Web_Mercator_Auxiliary_Sphere 1" = 146 Ft. 1cm = 18 Meters

© Vermont Agency of Natural Resources

THIS MAP IS NOT TO BE USED FOR NAVIGATION

DISCLAIMER: This map is for general reference only. Data layers that appear on this map may or may not be accurate, current, or otherwise reliable. ANR and the State of Vermont make no representations of any kind, including but not limited to, the warranties of merchantability, or fitness for a particular use, nor are any such warranties to be implied with respect to the data on this map.

Stockbridge

Vermont Agency of Natural Resources

vermont.gov

LEGEND

Town Boundary

NOTES

127.0 0 64.00 127.0 Meters

WGS_1984_Web_Mercator_Auxiliary_Sphere 1" = 208 Ft. 1cm = 25 Meters

© Vermont Agency of Natural Resources

THIS MAP IS NOT TO BE USED FOR NAVIGATION

DISCLAIMER: This map is for general reference only. Data layers that appear on this map may or may not be accurate, current, or otherwise reliable. ANR and the State of Vermont make no representations of any kind, including but not limited to, the warranties of merchantability, or fitness for a particular use, nor are any such warranties to be implied with respect to the data on this map.

Weston

Vermont Agency of Natural Resources

vermont.gov

LEGEND

Town Boundary

NOTES

127.0 0 64.00 127.0 Meters

WGS_1984_Web_Mercator_Auxiliary_Sphere 1" = 208 Ft. 1cm = 25 Meters

© Vermont Agency of Natural Resources

THIS MAP IS NOT TO BE USED FOR NAVIGATION

DISCLAIMER: This map is for general reference only. Data layers that appear on this map may or may not be accurate, current, or otherwise reliable. ANR and the State of Vermont make no representations of any kind, including but not limited to, the warranties of merchantability, or fitness for a particular use, nor are any such warranties to be implied with respect to the data on this map.

White River Junction

Vermont Agency of Natural Resources

vermont.gov

LEGEND

Town Boundary

NOTES

89.0 0 44.00 89.0 Meters

WGS_1984_Web_Mercator_Auxiliary_Sphere 1" = 146 Ft. 1cm = 18 Meters

© Vermont Agency of Natural Resources

THIS MAP IS NOT TO BE USED FOR NAVIGATION

DISCLAIMER: This map is for general reference only. Data layers that appear on this map may or may not be accurate, current, or otherwise reliable. ANR and the State of Vermont make no representations of any kind, including but not limited to, the warranties of merchantability, or fitness for a particular use, nor are any such warranties to be implied with respect to the data on this map.

Windsor

Vermont Agency of Natural Resources

vermont.gov

LEGEND

Town Boundary

NOTES

89.0 0 44.00 89.0 Meters

WGS_1984_Web_Mercator_Auxiliary_Sphere 1" = 146 Ft. 1cm = 18 Meters

© Vermont Agency of Natural Resources

THIS MAP IS NOT TO BE USED FOR NAVIGATION

DISCLAIMER: This map is for general reference only. Data layers that appear on this map may or may not be accurate, current, or otherwise reliable. ANR and the State of Vermont make no representations of any kind, including but not limited to, the warranties of merchantability, or fitness for a particular use, nor are any such warranties to be implied with respect to the data on this map.

Woodstock

Vermont Agency of Natural Resources

vermont.gov

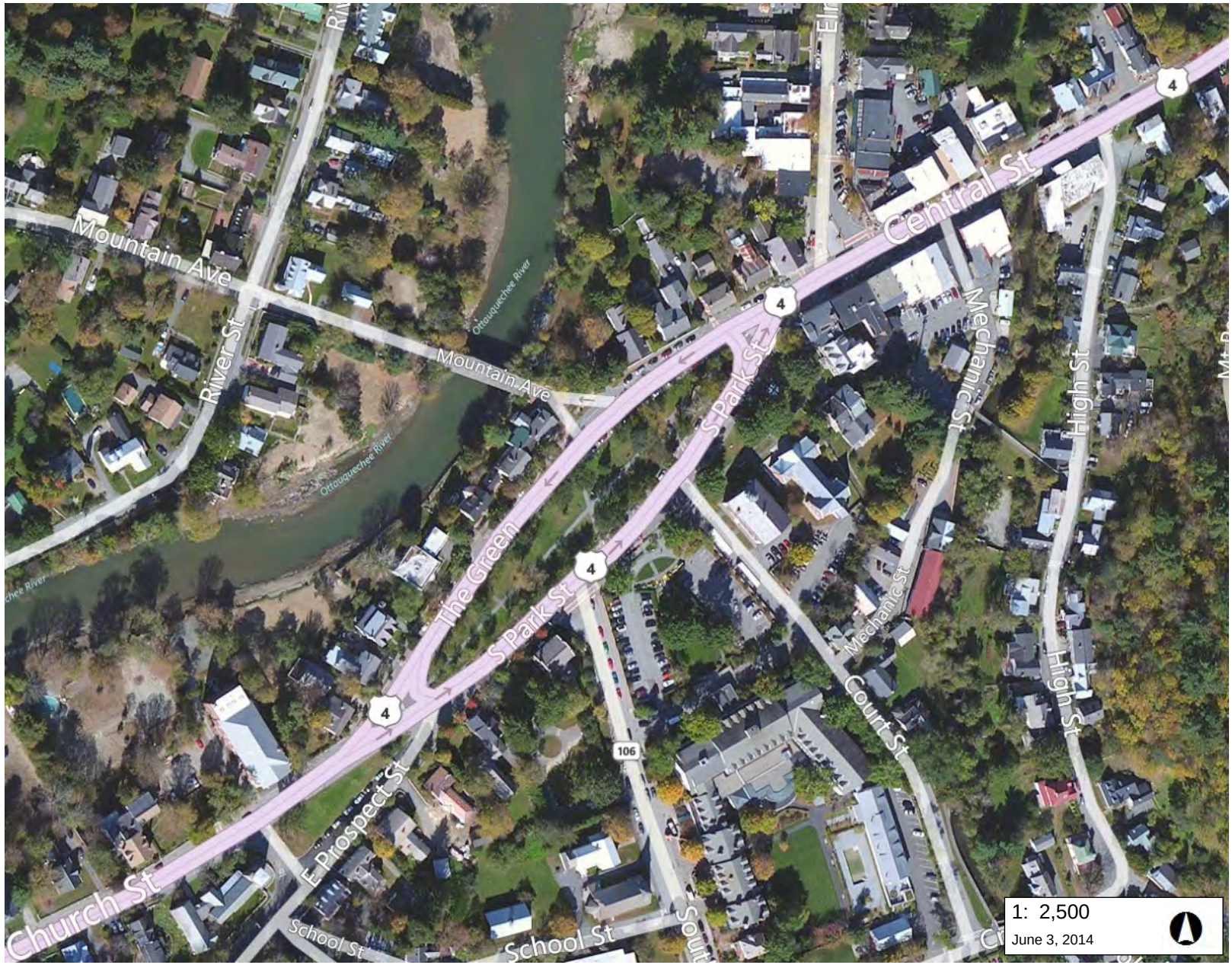

LEGEND

Town Boundary

NOTES

127.0 0 64.00 127.0 Meters

WGS_1984_Web_Mercator_Auxiliary_Sphere 1" = 208 Ft. 1cm = 25 Meters

© Vermont Agency of Natural Resources

THIS MAP IS NOT TO BE USED FOR NAVIGATION

DISCLAIMER: This map is for general reference only. Data layers that appear on this map may or may not be accurate, current, or otherwise reliable. ANR and the State of Vermont make no representations of any kind, including but not limited to, the warranties of merchantability, or fitness for a particular use, nor are any such warranties to be implied with respect to the data on this map.

Woodstock

Vermont Agency of Natural Resources

vermont.gov

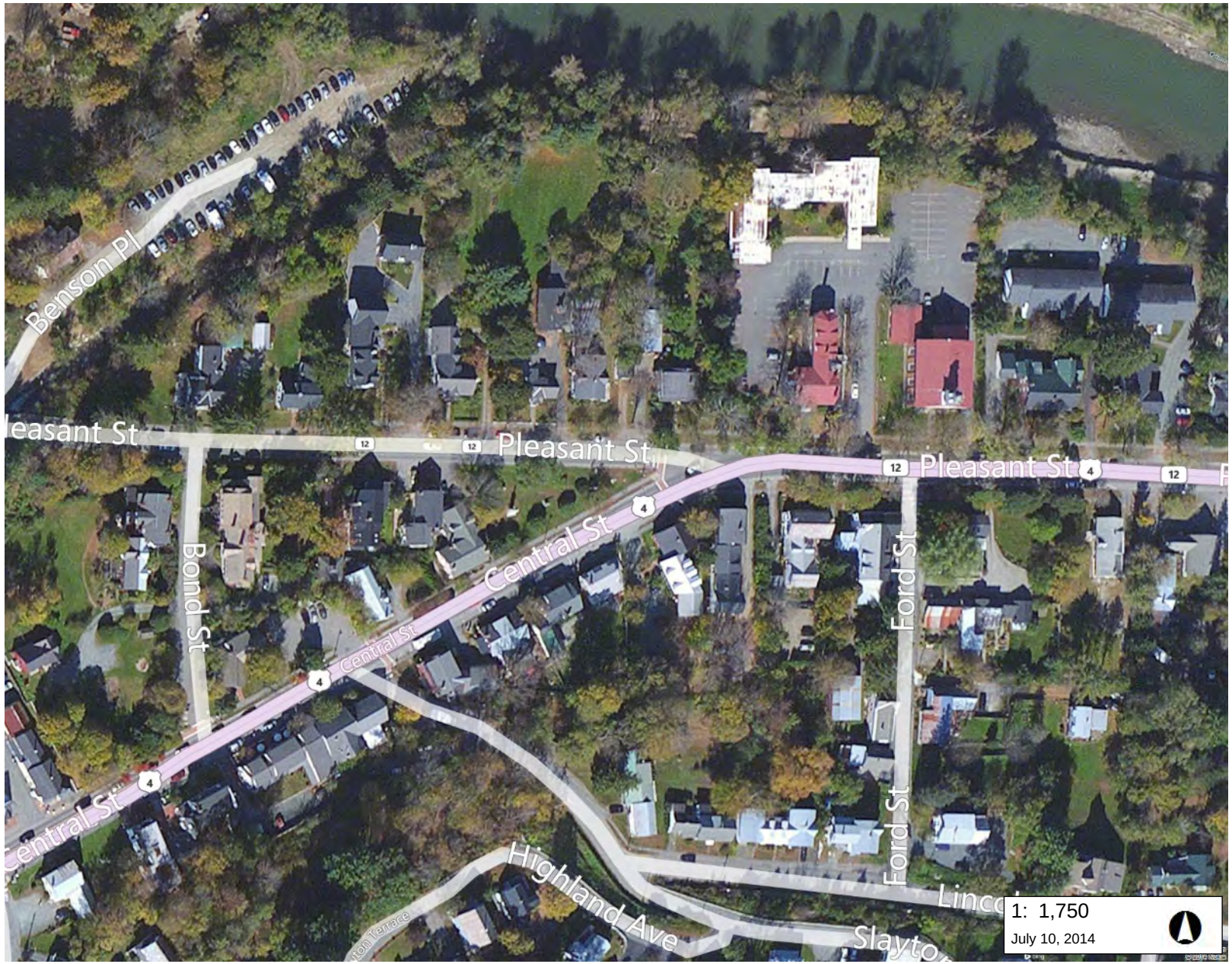

1: 1,750

July 10, 2014

LEGEND

Town Boundary

NOTES

89.0 0 44.00 89.0 Meters

WGS_1984_Web_Mercator_Auxiliary_Sphere 1" = 146 Ft. 1cm = 18 Meters

© Vermont Agency of Natural Resources

THIS MAP IS NOT TO BE USED FOR NAVIGATION

DISCLAIMER: This map is for general reference only. Data layers that appear on this map may or may not be accurate, current, or otherwise reliable. ANR and the State of Vermont make no representations of any kind, including but not limited to, the warranties of merchantability, or fitness for a particular use, nor are any such warranties to be implied with respect to the data on this map.